



# Fire Operations Plan 2017/18 – 2019/20

Gippsland Region

Environment,  
Land, Water  
and Planning

**FOREST FIRE  
MANAGEMENT VICTORIA**

**Photo credit**

Paul Hitch

© The State of Victoria Department of Environment, Land, Water and Planning (DELWP) 2016



This work is licensed under a Creative Commons Attribution 4.0 International licence. You are free to re-use the work under that licence, on the condition that you credit the State of Victoria as author. The licence does not apply to any images, photographs or branding, including the Victorian Coat of Arms, the Victorian Government logo and the Department of Environment, Land, Water and Planning (DELWP) logo. To view a copy of this licence, visit <http://creativecommons.org/licenses/by/4.0/>

ISBN 978-1-76047-727-1 (pdf/online)

**Disclaimer**

This publication may be of assistance to you but the State of Victoria and its employees do not guarantee that the publication is without flaw of any kind or is wholly appropriate for your particular purposes and therefore disclaims all liability for any error, loss or other consequence which may arise from you relying on any information in this publication.

**Accessibility**

If you would like to receive this publication in an alternative format, please telephone the DELWP Customer Service Centre on 136186, email [customer.service@delwp.vic.gov.au](mailto:customer.service@delwp.vic.gov.au), or via the National Relay Service on 133 677 [www.relayservice.com.au](http://www.relayservice.com.au). This document is also available on the internet at [www.delwp.vic.gov.au](http://www.delwp.vic.gov.au).

# Contents

<b>Assistant Chief Fire Officer Foreword</b> .....	<b>4</b>
<b>Purpose and objectives of the Gippsland Region Fire Operations Plan</b> .....	<b>5</b>
Purpose.....	5
Objective.....	6
Strategic Bushfire Management Planning .....	6
Bushfire Risk Reduction.....	7
Working with communities .....	8
Maintaining and enhancing Ecosystem Resilience .....	9
<b>Endorsement</b> .....	<b>12</b>
<b>Viewing the Gippsland Region Fire Operations Plan</b> .....	<b>12</b>
<b>How to become involved in the Fire Operations Planning Process</b> .....	<b>13</b>
<b>Appendix (i): Schedules of Activities</b> .....	<b>14</b>
LATROBE DISTRICT SCHEDULE.....	14
MACALISTER DISTRICT SCHEDULE.....	24
SNOWY DISTRICT SCHEDULE.....	33
TAMBO DISTRICT SCHEDULE .....	45
MELBOURNE WATER PLANNED BURNS SCHEDULE .....	60
<b>Glossary</b> .....	<b>61</b>

# Assistant Chief Fire Officer Foreword

The Department of Environment, Land, Water and Planning (DELWP) in collaboration with Parks Victoria (PV) has developed this Fire Operations Plan (FOP) to outline where fuel management activities will be undertaken on public land across the Gippsland Region. It is designed to implement DELWP's long term strategic bushfire management plans that outline how we will manage the risk of bushfires, while maintaining and improving natural ecosystems.

*Safer Together: A new approach to reducing the risk of bushfire in Victoria* outlines the Victorian Government approach to reducing the risks of bushfire. It focuses on how effective our actions are in reducing risk, not just the amount of activity we undertake and aims for a more integrated approach across public and private land.

It commits the Victorian Government to maintaining bushfire risk at or below 70% across the state. This FOP outlines how fuel management activities in the Gippsland Region will contribute to meeting this state-wide risk reduction target as well as those for maintaining ecosystem health. It has been shaped by a variety of information, such as risk-based planning detailed within our strategic bushfire management plans, specialist input from Forest Fire Management Victoria (FFMVic\*) staff and key industries, as well as knowledge from local communities and key stakeholders such as the CFA and local councils.

*Safer Together* also commits the CFA and FFMVic to working more closely to deliver the best bushfire risk reduction outcomes for Victorians. In recognising that bushfire risk occurs across all land, we have identified cross-tenure burns on this FOP that cover both public and private land. Over time, CFA and FFMVic burns will be planned more collaboratively as the two agencies continue to work closely together.

At present, CFA planned burns on private land are documented in Municipal Fire Management Plans held by the relevant local government authority. Municipal Fire Management Plans also include roadside and railway side burns where applicable. These burns are not listed or part of this plan.

Fuel management is one of the most effective ways to reduce the impacts of bushfires to communities and the environment.

FFMVic staff work with interest groups and the wider community to understand how planned burns may impact people and industries and to gain important local knowledge to better plan and deliver fuel management activities. Based on feedback and local knowledge from local communities and key stakeholders, we review and update the Gippsland Region Fire Operations Plan each year. We may make changes to burns or other fuel management activities, however our highest priority in carrying out fuel management activities is always the need to reduce the impact of bushfires on life and property.

I would like to acknowledge the significant work that has been put into developing this Fire Operations Plan, both by FFMVic staff and their local communities, and I encourage your continued input to ensure our plans protect those assets and values which are important to Victorians.

## **Chris Stephenson**

Assistant Chief Fire Officer, Gippsland Region  
Forest Fire Management Victoria

\* Forest Fire Management Victoria (FFMVic), consists of specialist staff from DELWP, Parks Victoria, Melbourne Water and Vic Forests.



# Purpose and objectives of the Gippsland Region Fire Operations Plan

## Purpose

The maps and schedules contained within this Fire Operations Plan set out where and when fuel management activities are planned to occur in Gippsland for the period 2017/18 to 2019/20.

These activities are carried out to reduce bushfire fuels – like leaves, twigs, bark and grass – to make bushfires less intense so that firefighters have a better chance of protecting communities. Some burns are also done to maintain the health of ecosystems that rely on fire to regenerate.

It is important to note that the ability to carry out burns is dependent on seasonal and local weather conditions. To allow for this, planned burns from the second and third years of the Plan may be brought forward to the current year to replace a burn planned for the first year.

This document consists of District sub-plans and contains the following schedules:

**Schedule 1 – Planned Burns.** This schedule lists planned fuel reduction, ecological and other planned burns by indicative year for the three-year period.

**Schedule 2 – Non-Burn Fuel Treatments.** This schedule lists the program that uses methods other than burning to achieve the fuel management objectives.

**Schedule 3 – Strategic Fuelbreaks.** This schedule provides an overview of strategic fuelbreaks to be constructed during the three-year period. The locations of strategic fuelbreaks are included for information only. These activities are approved via other DELWP and Parks Victoria processes.

The following Districts are part of the Gippsland Region:

- Latrobe District
- Macalister District
- Snowy District
- Tambo District

## Map 1: Gippsland Region



Burns associated with timber harvesting regeneration or small heap and grass burns are not included in the Fire Operation Planning process.

The Fire Operations Plan is prepared, and will be implemented in accordance with the *Code of Practice for Bushfire Management on Public Land 2012* (the Code), *Safer Together: A new approach to reducing the risk of bushfire in Victoria* and relevant FFMVic Instructions, Manuals and Guidelines.

## Objective

The Gippsland Region FOP has been developed to implement strategies set out in DELWP's strategic bushfire management plans which address DELWP's legal obligations, policy commitments and objectives, including:

- bushfire risk reduction to protect human life and property,
- maintaining and enhancing ecosystem resilience, and
- achieving other desired outcomes as identified by communities.

**The activities within the Gippsland Region FOP are designed to balance outcomes across all objectives.**

## Strategic Bushfire Management Planning

In consultation with CFA and communities, FFMVic has developed long-term strategic bushfire management plans to identify where it is best to undertake fuel management to achieve the above objectives.

The strategies apply to four Fire Management Zones (FMZ) as described in the Code. This zoning establishes the primary objective for fuel management in different areas of the landscape and include:

**Asset Protection Zone (APZ):** where intensive fuel management provides the highest level of localised protection to human life and property;

**Bushfire Moderation Zone (BMZ):** where there is fuel management to reduce the speed and intensity of bushfires, either close to towns or as they spread through the landscape;

**Landscape Management Zone (LMZ):** where fuel management is done to reduce fuel hazard, improve ecosystem resilience and manage the land for particular uses (such as forest regeneration and water catchment protection); and

**Planned Burning Exclusion Zone (PBEZ):** where there is no planned burning, mainly to protect areas that can't tolerate fire.

The zones and other strategies in strategic bushfire management plans inform the development of the FOP. They are used to determine where fuel management activities need to be carried out over the next three-year period to meet the longer-term strategy's objectives, if weather and other conditions permit.

Burns are planned across all available fire management zones (APZ, BMZ and LMZ) for maintaining bushfire risk to desired levels. It is just as important to carry out planned burns in remote areas, as fires can start in these areas and spread to threaten houses and communities.

Strategic bushfire management plans for two bushfire risk landscapes were used in the development of the current Gippsland Fire Operations Plan. The Alpine and Greater Gippsland Bushfire Risk Landscape strategic plan covers three Gippsland Districts: Tambo, Macalister and Snowy. The remaining Gippsland District, Latrobe, is covered by the East Central Bushfire Risk Landscape strategic plan. From 2018/19 onwards, the strategic planning process will be realigned to Gippsland's Regional boundary to match the operational planning process.

In general, fuel treatment in the form of planned burning will be focused north-west and south-west of communities, as this is traditionally the direction from which the worst bushfires approach. Fuel hazard is managed close to towns and communities in APZ and BMZ to reduce bushfire intensity. It is also managed throughout the broader landscape in LMZ to assist with early suppression, preventing smaller bushfires from

becoming large campaign bushfires. Bushfire protection via fuel management is considered for all communities because bushfires can start, spread and impact many areas.

The current FOP includes fuel treatment around the greater Latrobe Valley Area and to the north-west and south-west of the Dargo and Omeo Valley communities. Planned burning in this FOP complements the protection afforded to the Far East Gippsland Communities from previous planned burns. The foothills north of the Gippsland Plains, through to Nowa Nowa, have planned burns targeting the interface of forested public land with rural infrastructure and communities.

### Bushfire Risk Reduction

*Safer Together: A new approach to reducing the risk of bushfire in Victoria* sets out the Victorian Government's commitments to reducing the risk of bushfire in Victoria. It adopts a risk reduction target to guide fuel management, maintaining bushfire risk at or below a residual risk of 70% in the long-term.

Residual risk, is the risk, on average, that bushfires will impact on life and property across the landscape. It is expressed as the percentage of the risk that remains after bushfire history and fuel management (mainly planned burning) activities are considered.

Each District works towards managing the local risk on public land which collectively will meet the Statewide risk reduction target.

Residual risk is currently 60.2% in the Gippsland region. The Residual risk status of individual Districts is 79.6% in Latrobe District, 43.2% in Macalister District, 46.7% in Snowy District and 51.6% in Tambo District.

By 2020 the statewide FOP is anticipated to reduce residual risk by 14% compared to the level it would reach without fuel management, and maintain residual risk below the statewide target of 70%. Gippsland's FOP contributes 3.5% to this statewide reduction.

Anticipated residual risk following implementation of the 3-year FOP is 68.3% for the region, 81.5% in Latrobe district, 52.0% in Macalister district, 64.0% in Snowy district and 56.2% in Tambo district. These residual risk calculations are based on Gippsland delivering the FOP ha delivery target of 87,768ha each year for 3 years.

Residual risk will increase across the region by around 8% over 3 years. This is mainly due to fuel accumulation following very large bushfires in 2006 (Macalister and Tambo districts), 2009 (Latrobe district) and 2014 (Snowy district). If the FOP is not implemented, residual risk will increase by an estimated 16% over 3 years.

See Table 1, which shows projected residual risk with and without FOP implementation

Table 1: Estimated residual risk to 2020

Residual Risk Categories	Latrobe District	Macalister District	Snowy District	Tambo District	Gippsland Region
Current Residual Risk	79.6%	43.2%	46.7%	51.6%	60.2%
Projected Residual Risk 2020 – FOP implemented	81.5%	52.0%	64.0%	56.2%	68.3%
Projected Residual Risk if FOP not implemented	86.9%	60.5%	70.7%	70.3%	76.2%

The Gippsland Region's contribution to meeting the statewide FOP hectare delivery target is 87,768 ha per annum for fuel management in the 2017/18-2019/12 Fire Operations Plan. Table 2 below shows the breakdown of the Gippsland Region's fuel management planning across the three years of this FOP. To allow for flexibility in the delivery of the planned burning program, additional hectares are included in the FOP. Figures represented in the Districts Schedule of planned burns are recorded as gross mapped areas and in some cases, are significantly larger than the nett planned treatment area.

Table 2 Area planned for treatment Gippsland Fire Operations Plan 2017/18- 2019/20

Fuel Treatment	2017/18	2018/19	2019/20
FOP delivery target (ha)	87,768	87,768	87,768
Planned burning nett (ha)	100,834	120,951	105,257
Planned burning gross (ha)	128,559	137,199	128,588

As well as a risk reduction target, *Safer Together* also commits to FFMVic and CFA sharing responsibility for cross-tenure fuel management with private landholders and local government. *Safer Together* is about transitioning to delivering burns together, regardless of land tenure.

While this FOP predominantly covers planned burning on public land, several cross-tenure planned burns are also included, in locations where a cross tenure approach will benefit risk reduction.

Where cross-tenure burns have been included on this FOP, representatives from either/or both CFA and FFMVic have worked collaboratively with the relevant landholder(s) to plan the burn. Burns conducted partially or wholly on private land are always undertaken with the landholder's consent.

In future, we aim to have a greater number of private land burns where risk assessment indicates it is a priority. More private landholders will be involved in fuel management strategy development, and they and the CFA will be empowered to conduct burns on private land with the support of FFMVic.

The Gippsland FOP has 46 cross-tenure burns over the 3 years of the FOP. Districts are engaged in ongoing conversations with CFA, landholders and local shires about cross-tenure burns.

A *Safer Together* activity that Gippsland is implementing is the Latrobe Valley Bushfire Plan. It defines a set of bushfire risk reduction actions that FFMVic will deliver over the next 5 years, looking at a holistic approach to fire management - broader than just fuel management such as improved detection, increased compliance patrols in targeted areas, improved access and egress and improving conditions for fire fighter safety. The focus of this plan is the Latrobe City, though actions will occur beyond the boundaries of the municipality since this is where the bushfire threat originates and where FFMVic has the ability to reduce risk. The plan builds on various existing plans and strategies to define specific actions for FFMVic and to reflect the current strategic directions in bushfire management. Our applications of the risk-based approach in this plan will focus on two things - being clear about what's actually at risk and identifying specific actions needed to reduce the risk. DELWP will work with the CFA, Latrobe City Shire, EMV, VicPol, HVP Plantations, AusNet Services and the community.

### Working with communities

Managing bushfire risk is an ongoing and shared responsibility in which everyone has a role. To work well with communities to manage bushfire risk, FFMVic operates under the principles of the *DELWP Community Charter* and CFA operates under the *CFA Service Delivery Strategy 2015-2020*.

In the Gippsland Region, FFMVic and CFA form partnerships with each other to work with communities, while each agency also maintains direct relationships with communities. Under *Safer Together*, partnerships between FFMVIC, CFA, local government and other agencies will continue to be enhanced so that communities receive the best level of service.

FFMVic works all year round with communities to understand and reduce bushfire risk. FFMVic has worked with many stakeholders and partners to develop the FOP, including CFA, Local Government, apiarists, wine growers, indigenous groups and environment groups.

Community stakeholders have provided input throughout the year resulting in numerous changes to the FOP. This local knowledge has been incorporated, determining where planned burns take place, how they should be delivered and what values need protection. Changes include removal of burns, addition of private property to enable cross tenure burns, burn boundary alterations and changes with burn scheduling to better reflect community priorities.



In implementing the FOP, FFMVic will work closely with the following communities in the; Dargo Catchment, Omeo Valley, Gippsland Lakes, Far East Gippsland and the communities in the foothills north of the Gippsland Plains through to Nowa Nowa. FFMVic will also work with the community in the broader Latrobe Valley Area in relation to potential smoke impacts from planned burning. A Smoke Management Plan has been developed by FFMVic, Department of Health and Human Services (DHHS), Environment Protection Authority (EPA) and the CFA. Community groups are listed in the plan and are notified and engaged if the plan is required. The plan was first used in autumn 2017.

Community Based Bushfire Management (CBBM) is a project that supports communities and organisations to work together and build on combined strengths in emergency management. The primary focus of CBBM in East Gippsland around Mallacoota is about developing a close working relationship to the East Gippsland Shire and the residents and linking in with the Local Incident Management Plan. Good multi-agency collaboration and cooperation is the key to the CBBM approach.

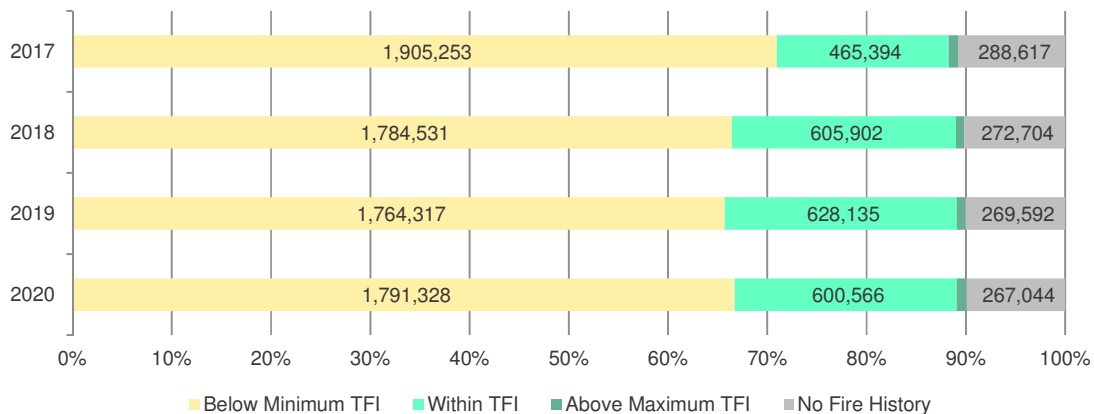
**Maintaining and enhancing Ecosystem Resilience**

FFMVic is committed to “maintain or improve the resilience of natural ecosystems and their ability to deliver services such as biodiversity, water, carbon storage and forest products” (the Code). Strategic bushfire management plans include consideration of ecosystem resilience at a strategic level over the long term, particularly how we can measure it. However, FFMVic is working towards developing a more detailed understanding of how planned burning might impact flora and fauna, and how we can use fire to maintain and enhance ecosystem resilience into the future.

For a definition of ecosystem resilience, and descriptions of tolerable fire interval (TFI) and growth stage structure (GSS) refer to <http://www.safertogether.vic.gov.au/healthy-environment>

**Tolerable Fire Interval**

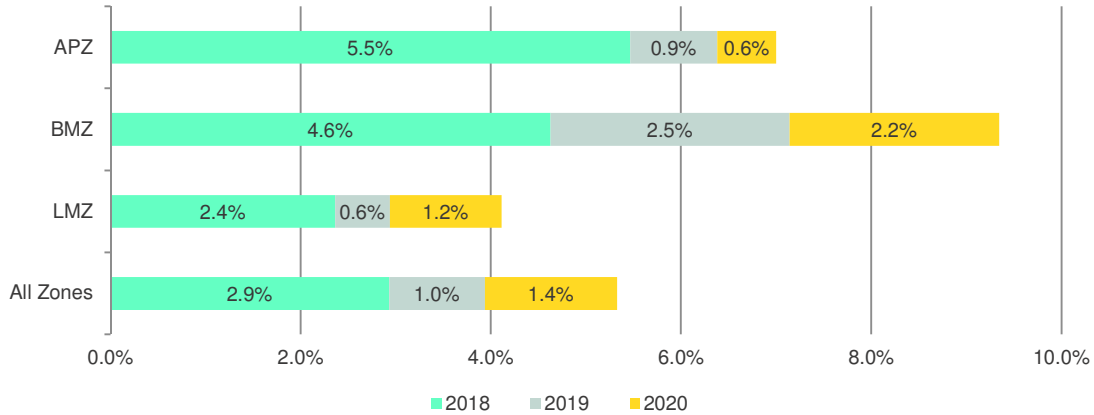
Public land within Gippsland is dominated by vegetation below minimum TFI resulting largely from its history of large major bushfires. This will remain the case for the duration of this FOP and beyond. It should be noted, however, that in 2018, approximately 138,000ha of vegetation burnt during the 2003 bushfires will move out of the ‘below minimum TFI’ category and into the ‘within TFI’ category. Figure 2 illustrates the expected TFI status for public land within the region for each year of the FOP.



**Figure 2: Area (hectares) and percentage of public land in the region by expected TFI status 2017 to 2020.**

The area of vegetation expected to be burnt below minimum TFI in each year of the FOP is 72,800 hectares in 2018, 25,000 hectares in 2019 and 34,600 hectares in 2020. The total area is 132,300 hectares, or 34% of gross FOP area.

Although this figure is large, it represents only 5.3% of zoned public land in aggregate, over three years (Figure 3). The Asset Protection Zone and Bushfire Management Zone have the greatest proportions scheduled for treatment below minimum TFI. In these areas, fuel reduction to reduce risk to people and assets generally takes precedence over TFI considerations. The proportion of Landscape Management Zone scheduled for treatment below minimum TFI is between 0.6% and 2.4% in each year of the FOP.



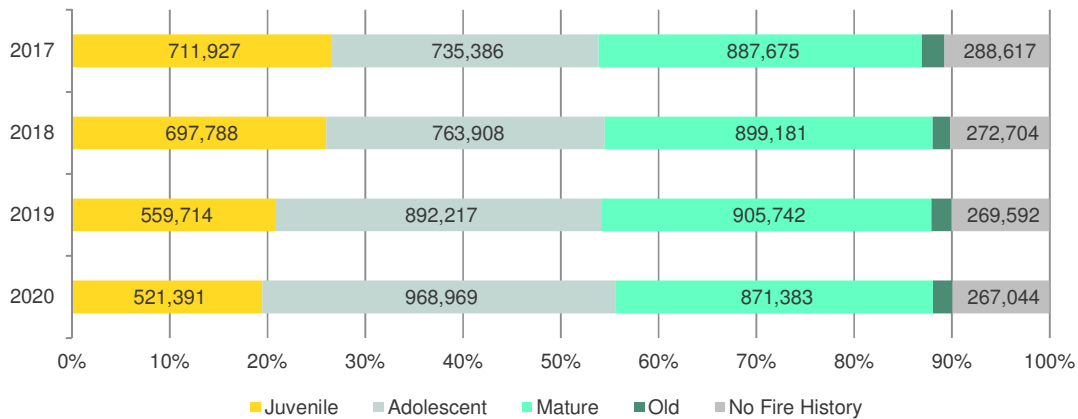
**Figure 3: Proportion of total Fire Management Zone area scheduled for treatment below minimum TFI each FOP year.**

**Note:** Treatability and burn coverage have been factored in to these figures by excluding all vegetation other than ‘Highly Treatable’. This excludes vegetation types that typically do not burn under planned burning conditions. Individual burn plans also include areas of planned fire exclusion that may not be accounted here. These uncertainties reflect that, although individual burns are designed to meet overall burn cover targets, we do not currently have a satisfactory method for precise spatial prediction of burn cover across the entire FOP.

However, because planned burn cover is typically less than the extent of ‘Highly Treatable’ vegetation, the figures presented in this document are likely to overstate the effect of planned burning on TFI and GSS.

### Growth Stage Structure

As with TFI, public land in the region is dominated by younger growth stages, resulting from a small number of very large bushfires. Progression of these areas towards older growth stages is expected to be somewhat offset by increased levels of planned burning. The projected vegetation GSS for Gippsland resulting from implementing each year of this FOP is shown in Figure 4.



**Figure 4: Area (hectares) and percentage of public land in the region by expected Growth Stage 2017 to 2020.**

### ***Other Ecosystem Resilience considerations***

During the development of the Gippsland FOP, several ecological principles were considered. These reflect a strategic approach to maintaining or improving ecosystem resilience and include:

- Retaining long undisturbed vegetation in the landscape where risk reduction is not a priority
- Minimising burning areas in LMZ that are below minimum TFI
- Minimising burning vegetation types in LMZ that have a large extent across the landscape below minimum TFI
- Avoiding burning areas with little bushfire risk reduction benefit
- Retaining long undisturbed habitat of fauna species with a preference for older vegetation
- Avoiding ignition and planned burning in Leadbeater's Possum habitat
- Identifying methods to mitigate risk to biodiversity values during burn preparation and implementation

Potential impacts on species and communities listed under the Commonwealth *Environment Protection and Biodiversity Conservation Act 1999* (EPBC Act) or the Victorian *Flora and Fauna Guarantee Act 1988* (FFG Act) have been addressed at the operational review of the draft Fire Operations Plan. Records of listed species from the Victorian Biodiversity Atlas were used to identify potential conflicts with proposed burns and works. Advice has been provided regarding the potential nature of any impacts, along with recommendations to eliminate, mitigate or minimise potential threats to these values during planned burning.

# Endorsement

The 2017/18 – 2019/20 Fire Operations Plan for the Gippsland Region has been endorsed by the following FFMVic staff:

## FFMVic

Chief Fire Officer: Stephanie Rotarangi

Deputy Chief Fire Officer: Darrin McKenzie

Assistant Chief Fire Officer: Chris Stephenson, Gippsland

The cross-tenure planned burns have been nominated in partnership with CFA and the community. Endorsement of these burns is via standard FFMVic endorsement and approval processes.

Noting for on ground ignition and delivery of cross tenure burns, DEWLP and CFA agency responsibilities remain unchanged.

# Viewing the Gippsland Region Fire Operations Plan

The 2017/18 – 2019/20 Fire Operations Plan for the Gippsland Region can be viewed during normal business hours at the following office locations:

Location	Address
Bairnsdale	574 Main St, Bairnsdale
Nowa Nowa	5 Forest Rd, Nowa Nowa
Heyfield	1 Licola Rd, Heyfield
Yarram	310 Commercial Road, Yarram
Swifts Creek	McMillans Ave, Swifts Creek
Orbost	171-173 Nicholson St, Orbost
Cann River	Princes Hwy, Cann River
Bendoc	2 Nichol St, Bendoc
Erica	Thomson Valley Rd/Parkers Cnr Erica
Noojee	12 McCarthy Spur Rd Noojee
Foster	Cnr McDonald & Victory St Foster
Traralgon	70 Hotham Street Traralgon

### Viewing the Plan online:

You can view the Gippsland Region Fire Operations Plan online at:  
<http://www.ffm.vic.gov.au/bushfire-fuel-and-risk-management/fire-operation-plans>

### **Upcoming burns**

Burns that will be conducted within the next ten days (weather conditions permitting) can be viewed at:  
<http://www.ffm.vic.gov.au/bushfire-fuel-and-risk-management/planned-burns>

You can also sign up to the Planned burning notification system (PBNS) to receive automated SMS and email notifications about planned burns on public land when they are close to being carried out.

<http://www.ffm.vic.gov.au/pbns>

## **How to become involved in the Fire Operations Planning Process**

FFMVic welcomes comment on fire management all year round, on all parts of the planning process – both strategic and operational. Please be aware that due to the planning cycle your comments relating to fire operations may be included in next year's Fire Operations Plan.

Comments and suggestions about FFMVic fire management planning can be sent to:

**Regional Fuel Management Coordinator**

**574 Main Street**

**Bairnsdale 3875**

### **Planned Burning Email contact details:**

Comments may also be sent by email to: [Gippsland.Plannedburning@delwp.vic.gov.au](mailto:Gippsland.Plannedburning@delwp.vic.gov.au)



# Appendix (i): Schedules of Activities

## LATROBE DISTRICT SCHEDULE

### SCHEDULE 1: PLANNED BURNS

The activities in this schedule are planned burns.

Please note that the planned burn year and season identified for each planned burn is indicative only and may be changed due to weather conditions and operational requirements.

**Abbreviations in Schedule1:** \*\* asterisk on burn name denotes a cross tenure burn; PV - Parks Victoria; COM - Committee of Management; DELWP- Department of Environment Land Water and Planning; PP – Private Property; FRB - Fuel Reduction Burn; ECO - ecological burn; FMZ – Fire Management Zone; APZ - Asset Protection Zone; BMZ – Bushfire Moderation Zone; LMZ - Landscape Management Zone; PBEZ – Planned Burn Exclusion Zone; NZ -Not Zoned.

### Planned Burns 2017/18

Local Government Area	Burn Number	Burn Name	General Location	Land Manager	Burn Season	Burn Type (FRB/ECO)	Land Management Objective	FMZ	Planned Burn Size (ha)	New Burn Yes/No
Bass Coast	GP-LAT-SGD-0036	Wonthaggi - Campbell Street	0.5km W of Wonthaggi	PV	Spring	ECO	To modify the vegetation structure across the planned area to assist the promotion of Coastal Woodland.	BMZ	3	N
Bass Coast	GP-LAT-SGD-0008	Wonthaggi - Heathlands Block W	5km SSW Wonthaggi	PV	Autumn	ECO	To modify the vegetation structure across the planned area to assist the promotion of the Eastern Spider Orchid and the Southern Brown Bandicoot habitat.	LMZ	16	N
Baw Baw	GP-LAT-NJE-0025	Crossover - School Road South	3.5km SE of Neerim South	PV	Autumn	FRB	To provide bushfire protection outcomes by reducing overall fuel hazard and bushfire hazard in the landscape.	LMZ	15	Y
Baw Baw	GP-LAT-ERI-0011	Erica - Knots Siding	2 km SE of Erica	DELWP	Autumn	FRB	To provide the highest level of localised protection to human life, property and community assets identified as highly valued including Erica Township.	APZ	67	N

Local Government Area	Burn Number	Burn Name	General Location	Land Manager	Burn Season	Burn Type (FRB/ECO)	Land Management Objective	FMZ	Planned Burn Size (ha)	New Burn Yes/No
Baw Baw	GP-LAT-ERI-0003	Erica - Rintoul Creek	10km SE of Erica	DELWP	Autumn	FRB	To provide bushfire protection outcomes by reducing overall fuel hazard and bushfire hazard in the landscape.	LMZ	1264	N
Baw Baw	GP-LAT-NJE-0003	Fumina – Costins	2.5km S of Fumina	DELWP	Autumn	FRB	To develop fuel reduced areas of sufficient width and continuity to reduce the speed and intensity of bushfires.	BMZ	186	N
Baw Baw	GP-LAT-NJE-0015	*Fumina South - Tanjil Junction West	5km east of Fumina South	DELWP	Autumn	FRB	To develop fuel reduced areas of sufficient width and continuity to reduce the speed and intensity of bushfires.	BMZ	545	N
Baw Baw	GP-LAT-NJE-0005	Fumina South - Wild Bull	2 KM SW FUMINA SOUTH	DELWP	Autumn	FRB	To develop a fuel reduced area to the West of Fumina South.	BMZ	412	N
Baw Baw	GP-LAT-NJE-0009	*Hill End - Camp Creek	2km W of Hill End	DELWP	Autumn	FRB	To develop a fuel reduced area to the West of Hill End Township.	BMZ	489	N
Baw Baw	GP-LAT-NJE-0013	Hill End - William Rees	3km SW of Hill End	DELWP	Autumn	FRB	To develop a fuel reduced area to the North West of Willow Grove.	BMZ	249	N
Baw Baw	GP-LAT-NJE-0026	*Longwarry - Recreation Reserve	0.5km S of Longwarry	COM Local	Autumn	ECO	To modify the vegetation structure across the planned area to assist the promotion of Southern Brown Bandicoot.	LMZ	1	Y
Baw Baw	GP-LAT-ERI-0021	Moondarra - Wild Cow	7km NE of Tanjil South	PV	Autumn	FRB	To develop fuel reduced areas of sufficient width and continuity to reduce the speed and intensity of bushfires.	BMZ	1014	N
Baw Baw	GP-LAT-NJE-0017	*Nayook - Whites Corner	2km W of Nayook	DELWP	Autumn	FRB	To provide the highest level of localised protection to human life, property and community assets identified as highly valued including Nayook and Piedmont.	BMZ	371	N
Baw Baw	GP-LAT-ERI-0009	Rawson - Old Depot	1Km SE of Rawson	DELWP	Autumn	FRB	To develop a fuel reduced area to the South East of Rawson Township.	BMZ	218	N
Baw Baw	GP-LAT-NJE-0014	*Springsure Hill - Shady Creek	8KM East of Neerim South	DELWP	Autumn	FRB	To develop fuel reduced areas of sufficient width and continuity to reduce the speed and intensity of bushfires.	BMZ	379	N
Baw Baw	GP-LAT-ERI-0022	Tanjil - Stuart Mine	8 km East of Hill End	DELWP	Autumn	FRB	To provide bushfire protection outcomes by reducing overall fuel hazard and bushfire hazard in the landscape.	LMZ	1863	N

Local Government Area	Burn Number	Burn Name	General Location	Land Manager	Burn Season	Burn Type (FRB/ECO)	Land Management Objective	FMZ	Planned Burn Size (ha)	New Burn Yes/No
Baw Baw	GP-LAT-ERI-0002	Tanjil East – Andersons	6KM NW of Yallourn North	PV	Autumn	FRB	To develop fuel reduced areas of sufficient width and continuity to reduce the speed and intensity of bushfires.	BMZ	394	N
Baw Baw	GP-LAT-ERI-0005	*Yallourn North - Leslie Track	5Km North of Yallourn North	PV	Autumn	FRB	To develop a fuel reduced area to the North of Yallourn North Township.	BMZ	256	N
Latrobe	GP-LAT-ERI-0004	Toongabbie - Mt Lookout	4 km NW of Toongabbie	DELWP	Autumn	FRB	To develop fuel reduced areas of sufficient width and continuity to reduce the speed and intensity of bushfires.	BMZ	591	N
South Gippsland	GP-LAT-SGD-0018	Mirboo North - Hoods Hill	1.5km E Mirboo Nth	DELWP	Autumn	FRB	To develop fuel reduced areas of sufficient width and continuity to reduce the speed and intensity of bushfires.	BMZ	26	N
South Gippsland	GP-LAT-SGD-0017	*Mirboo North - Railway Road	2km NE Mirboo North	DELWP	Autumn	FRB	To develop fuel reduced areas of sufficient width and continuity to reduce the speed and intensity of bushfires.	BMZ	10	N
South Gippsland	GP-LAT-SGD-0006	Walkerville - Walkerville South Road	2.5km SW Walkerville	PV	Autumn	FRB	To provide bushfire protection outcomes by reducing overall fuel hazard and bushfire hazard in the landscape.	LMZ	13	N
South Gippsland	GP-LAT-SGD-0016	Waratah Bay - Heath Loop Tk	0.5km NNW Waratah Bay	PV	Autumn	FRB	To develop a fuel reduced area to the North West of the Waratah Bay township.	BMZ	12	N
South Gippsland	GP-LAT-SGD-0026	Wilsons Promontory - Big Hummock Exclusion Plot	9km SE of Yanakie	PV	Spring	ECO	To modify the vegetation structure across the planned area to assist the promotion of Coastal Woodland.	LMZ	1	Y
South Gippsland	GP-LAT-SGD-0028	Wilsons Promontory - Block 3 Exclusion Plot	11km S of Yanakie	PV	Spring	ECO	To modify the vegetation structure across the planned area to assist the promotion of Coastal Woodland.	LMZ	0.1	Y
South Gippsland	GP-LAT-SGD-0027	Wilsons Promontory - Grassland Exclusion Plot	10km SE of Yanakie	PV	Spring	ECO	To modify the vegetation structure across the planned area to assist the promotion of Coastal Woodland.	LMZ	0.1	Y

Local Government Area	Burn Number	Burn Name	General Location	Land Manager	Burn Season	Burn Type (FRB/ECO)	Land Management Objective	FMZ	Planned Burn Size (ha)	New Burn Yes/No
South Gippsland	GP-LAT-SGD-0029	Wilsons Promontory - Limestone Exclusion Plot	13km SE of Yanakie	PV	Spring	ECO	To modify the vegetation structure across the planned area to assist the promotion of Coastal Woodland.	LMZ	1	Y
South Gippsland	GP-LAT-SGD-0025	Wilsons Promontory - Little Drift Exclusion Plot	9km SE of Yanakie	PV	Spring	ECO	To modify the vegetation structure across the planned area to assist the promotion of Coastal Woodland.	LMZ	0.4	Y
South Gippsland	GP-LAT-SGD-0034	Wilsons Promontory - Prom Rd South	0.5km E of Tidal River	PV	Autumn	FRB	To provide bushfire protection outcomes by reducing overall fuel hazard and bushfire hazard in the landscape.	LMZ	10	Y
South Gippsland	GP-LAT-SGD-0015	WPNP - Little Drift Track	10km SE Yanakie	PV	Spring	ECO	To modify the vegetation structure across the planned area to assist the promotion of Coastal Woodland.	LMZ	389	N
South Gippsland	GP-LAT-SGD-0012	WPNP - Millers Landing	14km SSW Yanakie	PV	Autumn	FRB	To develop fuel reduced areas of sufficient width and continuity to reduce the speed and intensity of bushfires.	BMZ	97	N
South Gippsland	GP-LAT-SGD-0007	WPNP - Old Burn Track	11km S Yanakie	PV	Spring	ECO	To modify the vegetation structure across the planned area to assist the promotion of Coastal Woodland.	LMZ	612	N

## Planned Burns 2018/19

Local Government Area	Burn Number	Burn Name	General Location	Land Manager	Burn Season	Burn Type (FRB/ECO)	Land Management Objective	FMZ	Planned Burn Size (ha)	New Burn Yes/No
Baw Baw	GP-LAT-ERI-0013	Baw Baw – Beardmores	1km E of Thomson Dam	PV	Autumn	FRB	To develop fuel reduced areas of sufficient width and continuity to reduce the speed and intensity of bushfires.	BMZ	354	N
Baw Baw	GP-LAT-ERI-0023	Erica - Hotel Creek	1km W of Erica	DELWP	Autumn	FRB	To provide the highest level of localised protection to human life, property and community assets identified as highly valued including Erica Township.	APZ	265	Y
Baw Baw	GP-LAT-ERI-0015	*Erica - W18	1km E of Moondarra Reservoir	DELWP	Autumn	FRB	To develop a fuel reduced area to the North West of Tyers township.	BMZ	1223	N
Baw Baw	GP-LAT-NJE-0002	Fumina - Roast Tea	3km E of Fumina	DELWP	Autumn	FRB	To provide bushfire protection outcomes by reducing overall fuel hazard and bushfire hazard in the landscape.	LMZ	602	N
Baw Baw	GP-LAT-NJE-0006	Hill End - Hard Up	5.5km WSW of Hill End	DELWP	Autumn	FRB	To provide bushfire protection outcomes by reducing overall fuel hazard and bushfire hazard in the landscape.	LMZ	675	N
Baw Baw	GP-LAT-ERI-0007	Hill End - Mervs	5km east of Hill End	DELWP	Autumn	FRB	To provide bushfire protection outcomes by reducing overall fuel hazard and bushfire hazard in the landscape.	LMZ	633	N
Baw Baw	GP-LAT-ERI-0008	Jericho - Rj Spur	1km SE of Jericho	DELWP	Autumn	FRB	To provide bushfire protection outcomes by reducing overall fuel hazard and bushfire hazard in the landscape.	LMZ	188	N
Baw Baw	GP-LAT-NJE-0020	*Loch Valley - Lv1 Track	4km N of Noojee	DELWP	Autumn	FRB	To develop a fuel reduced area to the North of Noojee township.	BMZ	484	Y
Baw Baw	GP-LAT-NJE-0010	Noojee - Bushland Reserve East	Southern border of Noojee Township	PV	Autumn	FRB	To provide the highest level of localised protection to human life, property and community assets identified as highly valued including Noojee Township.	APZ	48	N
Baw Baw	GP-LAT-NJE-0024	*Noojee - Ridge Road	2.5km N of Noojee	DELWP	Autumn	FRB	To develop a fuel reduced area to the North of Noojee Township.	BMZ	342	Y



Local Government Area	Burn Number	Burn Name	General Location	Land Manager	Burn Season	Burn Type (FRB/ECO)	Land Management Objective	FMZ	Planned Burn Size (ha)	New Burn Yes/No
Baw Baw	GP-LAT-ERI-0029	Parkers Corner - Finns Track	2km NW of Rawson	DELWP	Autumn	FRB	To provide the highest level of localised protection to human life, property and community assets identified as highly valued including Rawson Township.	APZ	76	Y
Baw Baw	GP-LAT-ERI-0026	Rawson - Amor Jack	1km N of Rawson	DELWP	Autumn	FRB	To provide the highest level of localised protection to human life, property and community assets identified as highly valued including Rawson Township.	APZ	81	Y
Baw Baw	GP-LAT-ERI-0010	Rawson - McClelland Rd	.5km SE of Rawson	DELWP	Spring	FRB	To provide the highest level of localised protection to human life, property and community assets identified as highly valued including Rawson Township.	APZ	14	Y
Baw Baw	GP-LAT-NJE-0007	Sweetwater – Beards	10km ESE of Neerim South	PV	Autumn	FRB	To develop a fuel reduced area to the West of Willow Grove.	BMZ	181	N
Baw Baw	GP-LAT-NJE-0012	Thomson - Poole Jordan	9km SW Woods Point	DELWP	Autumn	FRB	To develop fuel reduced areas of sufficient width and continuity to reduce the speed and intensity of bushfires.	BMZ	1759	N
Baw Baw	GP-LAT-ERI-0006	Walhalla - Mormon Town	6km north of Walhalla	PV	Autumn	FRB	To provide bushfire protection outcomes by reducing overall fuel hazard and bushfire hazard in the landscape.	LMZ	597	N
Latrobe	GP-LAT-SGD-0021	Boolarra - Rabbi Track	2.2km S Boolarra	DELWP	Autumn	FRB	To provide bushfire protection outcomes by reducing overall fuel hazard and bushfire hazard in the landscape.	LMZ	14	N
Latrobe	GP-LAT-SGD-0009	Boolarra South - Nathans Trk	5.5km SW Boolarra	PV	Autumn	FRB	To provide bushfire protection outcomes by reducing overall fuel hazard and bushfire hazard in the landscape.	LMZ	50	N
Latrobe	GP-LAT-ERI-0014	*Cowwar – Toongabbie	4.5km WNW of Cowwar	DELWP	Autumn	FRB	To develop a fuel reduced area to the West of Cowarr Township.	BMZ	1307	N
Latrobe	GP-LAT-ERI-0017	Glengarry - E7	5.5km NNW of Glengarry	DELWP	Autumn	FRB	To develop fuel reduced areas of sufficient width and continuity to reduce the speed and intensity of bushfires.	BMZ	311	N
South Gippsland	GP-LAT-SGD-0004	Hallston - Boyle Creek	1.5km S Hallston	PV	Autumn	FRB	To develop fuel reduced areas of sufficient width and continuity to reduce the speed and intensity of bushfires.	BMZ	18	N

Local Government Area	Burn Number	Burn Name	General Location	Land Manager	Burn Season	Burn Type (FRB/ECO)	Land Management Objective	FMZ	Planned Burn Size (ha)	New Burn Yes/No
South Gippsland	GP-LAT-SGD-0020	Mirboo North - Dougs Track	2.5km NW Mirboo North	DELWP	Autumn	FRB	To develop a fuel reduced area to the North of the Mirboo North township.	BMZ	27	N
South Gippsland	GP-LAT-SGD-0005	Mirboo North - Pines Road North	5km NNW Mirboo North	PV	Autumn	FRB	To develop a fuel reduced area to the North West of Mirboo North.	BMZ	32	N
South Gippsland	GP-LAT-SGD-0010	Mirboo North - Transfer Station	1.5KM E MIRBOO NORTH	DELWP	Autumn	FRB	To develop a fuel reduced area to the North of Baromi.	BMZ	27	N
South Gippsland	GP-LAT-SGD-0035	Wilson's Promontory – Pumphouse	0.5km NE of Tidal River	PV	Autumn	FRB	To provide the highest level of localised protection to human life, property and community assets identified as highly valued including Tidal River village.	APZ	60	Y
South Gippsland	GP-LAT-SGD-0011	WPNP - Souwest Corner Track	12km SSE Yanakie	PV	Spring	ECO	To modify the vegetation structure across the planned area to assist the promotion of Coastal Woodland.	LMZ	336	N

## Planned Burns 2019/20

Local Government Area	Burn Number	Burn Name	General Location	Land Manager	Burn Season	Burn Type (FRB/ECO)	Land Management Objective	FMZ	Planned Burn Size (ha)	New Burn Yes/No
Bass Coast	GP-LAT-SGD-0033	Adams Estate - Stanley Rd	0.1km S of Adams Estate	PV	Autumn	FRB	To provide the highest level of localised protection to human life, property and community assets identified as highly valued including Adams Estate.	APZ	22	Y
Baw Baw	GP-LAT-NJE-0023	Crossover - Gunn Rd	3km SE of Neerim South	DELWP	Autumn	FRB	To develop fuel reduced areas of sufficient width and continuity to reduce the speed and intensity of bushfires.	BMZ	185	Y
Baw Baw	GP-LAT-ERI-0016	Erica - Middle Creek	3.5km WNW of Erica	DELWP	Autumn	FRB	To provide the highest level of localised protection to human life, property and community assets identified as highly valued including Erica Township.	APZ	156	Y
Baw Baw	GP-LAT-ERI-0025	Jacob Creek - Mcconachys Road	3.6km SE of Erica	DELWP	Spring	FRB	To provide bushfire protection outcomes by reducing overall fuel hazard and bushfire hazard in the landscape.	LMZ	13	Y
Baw Baw	GP-LAT-NJE-0022	Jericho - Poole Road	6km SE of Matlock	DELWP	Autumn	FRB	To develop fuel reduced areas of sufficient width and continuity to reduce the speed and intensity of bushfires.	BMZ	1762	Y
Baw Baw	GP-LAT-NJE-0008	Loch - Christian	9km NNW of Noojee	DELWP	Autumn	FRB	To provide bushfire protection outcomes by reducing overall fuel hazard and bushfire hazard in the landscape.	LMZ	1211	N
Baw Baw	GP-LAT-ERI-0027	Moondarra - Dwyers Track	7km W of Moondarra	PV & DELWP	Autumn	FRB	To develop fuel reduced areas of sufficient width and continuity to reduce the speed and intensity of bushfires.	BMZ	1144	Y
Baw Baw	GP-LAT-ERI-0024	Moondarra - Tea Tree Creek	5km SW of Erica	PV	Autumn	FRB	To develop fuel reduced areas of sufficient width and continuity to reduce the speed and intensity of bushfires.	BMZ	1009	Y
Baw Baw	GP-LAT-NJE-0019	Neerim South - Patrol Road	6km E of Neerim South	DELWP	Autumn	FRB	To develop a fuel reduced area to the North of Springsure Hill.	BMZ	204	Y
Baw Baw	GP-LAT-NJE-0021	Neerim South - Whitelaw Track	5km E of Neerim South	DELWP	Autumn	FRB	To develop fuel reduced areas of sufficient width and continuity to reduce the speed and intensity of bushfires.	BMZ	204	Y
Baw Baw	GP-LAT-	Tanjil - Lady	14.5km WNW of Erica	DELWP	Autumn	FRB	To provide bushfire protection outcomes by reducing	LMZ	857	N

Local Government Area	Burn Number	Burn Name	General Location	Land Manager	Burn Season	Burn Type (FRB/ECO)	Land Management Objective	FMZ	Planned Burn Size (ha)	New Burn Yes/No
	ERI-0020	Manor Sutton					overall fuel hazard and bushfire hazard in the landscape.			
Baw Baw	GP-LAT-ERI-0012	Tanjil - Wombat Link	5KM East of Fumina South	DELWP	Autumn	FRB	To provide bushfire protection outcomes by reducing overall fuel hazard and bushfire hazard in the landscape.	LMZ	927	N
Baw Baw	GP-LAT-NJE-0018	Thomson - Upper Thomson Rd	13km W of Aberfeldy	DELWP	Autumn	FRB	To develop fuel reduced areas of sufficient width and continuity to reduce the speed and intensity of bushfires.	BMZ	842	Y
Latrobe	GP-LAT-SGD-0031	Boolarra - Corkys South	2km S of Boolarra	DELWP	Autumn	FRB	To provide bushfire protection outcomes by reducing overall fuel hazard and bushfire hazard in the landscape.	LMZ	31	Y
Latrobe	GP-LAT-SGD-0002	Boolarra South - Barktown Road South	6.5km SW Boolarra	PV	Autumn	FRB	To provide bushfire protection outcomes by reducing overall fuel hazard and bushfire hazard in the landscape.	LMZ	46	N
Latrobe	GP-LAT-SGD-0030	Boolarra South - Lower Barktown Rd	5km SW of Boolarra	PV	Autumn	FRB	To provide bushfire protection outcomes by reducing overall fuel hazard and bushfire hazard in the landscape.	LMZ	31	Y
Latrobe	GP-LAT-ERI-0018	Callignee - Robs Tk	3km N of Callignee	PV	Autumn	FRB	To develop a fuel reduced area to the North of residences along Sunday Rd and the West along Old Callignee Rd.	BMZ	107	Y
Latrobe	GP-LAT-ERI-0028	Toongabbie - Fells Creek	3km NW of Toongabbie	DELWP	Autumn	FRB	To develop a fuel reduced area to the North West of Toongabbie township.	BMZ	1423	Y
South Gippsland	GP-LAT-SGD-0032	Waratah Bay - West Block	0.5km W of Waratah Bay	PV	Autumn	FRB	To provide bushfire protection outcomes by reducing overall fuel hazard and bushfire hazard in the landscape.	LMZ	32	Y
South Gippsland	GP-LAT-SGD-0014	WPNP - Squeaky South	1km NW Tidal River	PV	Spring	FRB	To develop a fuel reduced area to the North West of the Tidal River village.	BMZ	182	N

## SCHEDULE 2: NON-BURN FUEL TREATMENTS 2017/18

The table below contains a summary of proposed non-burn fuel treatments over the following year. Some of these fuel treatments are annual, with others prioritised based on the seasonal conditions and which planned burns are scheduled. Accompanying maps provide detail on where these fuel treatment activities are located. Note that the maps show approximate areas only and the actual treatment area will be dependent on the condition of the fuels at the time of assessment. Please contact your local DELWP or Parks Victoria office if further detail is required.

Works by Land Manager	Parks Victoria (ha)	DELWP (ha)	Other (ha)
Hectares Planned	424	594	10



## MACALISTER DISTRICT SCHEDULE

### SCHEDULE 1: PLANNED BURNS

The activities in this schedule are planned burns.

Please note that the planned burn year and season identified for each planned burn is indicative only and may be changed due to weather conditions and operational requirements.

**Abbreviations in Schedule1:** '\*' asterisk on burn name denotes a cross tenure burn; PV - Parks Victoria; COM - Committee of Management; DELWP- Department of Environment Land Water and Planning; PP – Private Property; FRB - Fuel Reduction Burn; ECO - ecological burn; FMZ – Fire Management Zone; APZ - Asset Protection Zone; BMZ – Bushfire Moderation Zone; LMZ - Landscape Management Zone; PBEZ – Planned Burn Exclusion Zone; NZ -Not Zoned.

### Planned Burns 2017/18

Local Government Area	Burn Number	Burn Name	General Location	Land Manager	Burn Season	Burn Type (FRB/ECO)	Land Management Objective	FMZ	Planned Burn Size (ha)	New Burn Yes/No
East Gippsland	GP-MAC-BRI-0010	Glenaladale - Boundary 34	2km SW of Glenaladale	DELWP	Spring	FRB	To develop fuel reduced areas of sufficient width and continuity to reduce the speed and intensity of bushfires.	BMZ	56	N
Wellington	GP-MAC-YAR-0011	Alberton West - Flos Rd	5km West of Alberton West	DELWP	Autumn	FRB	To provide bushfire protection outcomes by reducing overall fuel hazard and bushfire hazard in the landscape.	LMZ	180	N
Wellington	GP-MAC-BRI-0012	Briagolong – Colliers	10KM NE BRIAGOLONG	DELWP & PV	Autumn	FRB	To provide the highest level of localised protection to human life, property and community assets identified as highly valued including Stockdale area.	APZ	447	N
Wellington	GP-MAC-BRI-0013	Briagolong - Quarry Road	6km NNE of Briagolong	DELWP	Autumn	FRB	To provide the highest level of localised protection to human life, property and community assets identified as highly valued including the Stockdale and Briagolong area.	APZ	138	N
Wellington	GP-MAC-BRI-0011	Briagolong LMB - Freestone Ck Rd	20KM N BRIAGOLONG	DELWP	Autumn	FRB	To promote ecological resilience in Grassy/Heathy Dry Forest by manipulating the growth stage distribution.	LMZ	11514	N
Wellington	GP-MAC-YAR-0009	Carrajung South - Hopkins Track	8km South East of Carrajung South	DELWP	Autumn	FRB	To promote ecological resilience in Tall Mixed Forest and Inland Plains Woodland by manipulating the growth stage distribution.	LMZ	254	N

Local Government Area	Burn Number	Burn Name	General Location	Land Manager	Burn Season	Burn Type (FRB/ECO)	Land Management Objective	FMZ	Planned Burn Size (ha)	New Burn Yes/No
Wellington	GP-MAC-DGO-0004	Cobbannah - Pretty Boy Hill	17km South West Of Dargo	DELWP	Autumn	FRB	To develop fuel reduced areas of sufficient width and continuity to reduce the speed and intensity of bushfires.	LMZ	424	N
Wellington	GP-MAC-BRI-0015	Coongulla - Avon Track	15 km NE of Coongulla	DELWP	Autumn	FRB	To develop fuel reduced areas of sufficient width and continuity to reduce the speed and intensity of bushfires.	BMZ	6073	N
Wellington	GP-MAC-DGO-0006	*Dargo - Thomson Trk	5KM S DARGO	DELWP	Autumn	FRB	To develop fuel reduced areas of sufficient width and continuity to reduce the speed and intensity of bushfires.	BMZ	1097	N
Wellington	GP-MAC-DGO-0011	Dargo - Wonnangatta Valley Block 2	49km NW of Dargo	PV	Autumn	ECO	To modify the vegetation structure across the planned area to assist the promotion of Foothills Forest.	LMZ	182	N
Wellington	GP-MAC-YAR-0012	Darriman - Lime Pit	2km West of Darriman	PV	Autumn	FRB	To provide bushfire protection outcomes by reducing overall fuel hazard and bushfire hazard in the landscape.	LMZ	31	N
Wellington	GP-MAC-YAR-0017	Darriman - Reserve Block 1	13km ENE of Darriman	PV	Summer	ECO	To modify the vegetation structure across the planned area to assist the promotion of Tall Mixed Forest.	LMZ	7	N
Wellington	GP-MAC-YAR-0013	Gelliondale - Rankins Hill	5km South East of Gelliondale	PV	Autumn	ECO	To promote ecological resilience in Heathland (sands) (general) by manipulating the growth stage distribution.	LMZ	224	N
Wellington	GP-MAC-YAR-0018	Giffard - Darriman Reserve Block 3	250m South East of Giffard	PV	Summer	ECO	To modify the vegetation structure across the planned area to assist the promotion of Tall Mixed Forest, Damp Scrub	LMZ	11	N
Wellington	GP-MAC-YAR-0015	Giffard West - Running Track	3km South West Of Giffard West	DELWP	Autumn	ECO	To promote ecological resilience in Inland Plains Woodland by manipulating the growth stage distribution.	LMZ	275	N
Wellington	GP-MAC-HEY-0005	Heyfield - Brobergs Reserve	3km NNW of Heyfield	PV	Spring	FRB	To develop a fuel reduced area to the North of Heyfield township.	LMZ	27	N

Local Government Area	Burn Number	Burn Name	General Location	Land Manager	Burn Season	Burn Type (FRB/ECO)	Land Management Objective	FMZ	Planned Burn Size (ha)	New Burn Yes/No
Wellington	GP-MAC-HEY-0007	Heyfield - Dawson Reserve North Block	5km West of Heyfield	DELWP	Autumn	ECO	To modify the vegetation structure across the planned area to assist the promotion of Purple Diuris.	NZ	3	N
Wellington	GP-MAC-HEY-0006	Holey Plains-Telephone Tk	8km SE of Rosedale	PV	Autumn	FRB	To develop fuel reduced areas of sufficient width and continuity to reduce the speed and intensity of bushfires.	BMZ	227	N
Wellington	GP-MAC-LSP-0002	Lochsport - Lake Reeve North	5KM SW OF LOCH SPORT	PV	Autumn	FRB	To provide the highest level of localised protection to human life, property and community assets identified as highly valued including Loch Sport Township.	APZ	154	N
Wellington	GP-MAC-BRI-0023	Munro - Block 1	.1km SW of Munro	DELWP	Autumn	ECO	To modify the vegetation structure across the planned area to assist the promotion of Plains Grassy Woodland.	NZ	14	N
Wellington	GP-MAC-BRI-0024	Munro - Block 3	3km NE of Munro	DELWP	Autumn	ECO	To modify the vegetation structure across the planned area to assist the promotion of Plains Grassy Woodland.	NZ	22	N
Wellington	GP-MAC-YAR-0008	Port Albert – Racecourse	1.5KM N PORT ALBERT	COM Local	Spring	FRB	To provide the highest level of localised protection to human life, property and community assets identified as highly valued including Port Albert and Langsbourer Areas.	NZ	19	N
Wellington	GP-MAC-BRI-0018	Stockdale - Ridleys Trk	2KM W STOCKDALE	DELWP	Autumn	FRB	To provide the highest level of localised protection to human life, property and community assets identified as highly valued including Stockdale area.	APZ	191	N
Wellington	GP-MAC-DGO-0002	Talbotville - Bulltown Spur	8km East of Talbotville	PV & DELWP	Autumn	FRB	To develop fuel reduced areas of sufficient width and continuity to reduce the speed and intensity of bushfires.	BMZ	4414	N
Wellington	GP-MAC-DGO-0003	Talbotville - Mcmillans Track	5km SE of Talbotville	PV	Autumn	FRB	To develop fuel reduced areas of sufficient width and continuity to reduce the speed and intensity of bushfires.	BMZ	3599	N
Wellington	GP-MAC-YAR-0004	*Won Wron - Gravel 1	7KM SW WON WRON	DELWP & PV	Autumn	FRB	To develop a fuel reduced area to the West of Water Treatment Plant.	LMZ	10	N

Local Government Area	Burn Number	Burn Name	General Location	Land Manager	Burn Season	Burn Type (FRB/ECO)	Land Management Objective	FMZ	Planned Burn Size (ha)	New Burn Yes/No
Wellington	GP-MAC-YAR-0006	Won Wron - Wild Dog Cutting	5 km North East of Won Wron	DELWP	Autumn	FRB	To develop fuel reduced areas of sufficient width and continuity to reduce the speed and intensity of bushfires.	BMZ	19	N
Wellington	GP-MAC-YAR-0005	Woodside Beach - Phalaris Block	5 km North of Woodside Beach	PV	Autumn	FRB	To modify the vegetation abundance across the planned area to assist the promotion of Forby Forest.	LMZ	42	N

## Planned Burns 2018/19

Local Government Area	Burn Number	Burn Name	General Location	Land Manager	Burn Season	Burn Type (FRB/ECO)	Land Management Objective	FMZ	Planned Burn Size (ha)	New Burn Yes/No
Alpine	2HDA142	Mayford – Grasslands	41km North of Dargo	PV	Winter	ECO	To reduce overall biomass and to encourage regeneration of native grasses.	LMZ	20	N
Wellington	2HYA116	Alberton – Cemetery	2km South of Alberton	Other Gov Dept	Summer	ECO	To reduce overall biomass and to encourage regeneration of native grasses.	NZ	5	N
Wellington	2HBR238	Briarolong - Rim Track	27km North of Briarolong	DELWP	Autumn	ECO	Reintroduction of fire into 2006/07 bushfire impacted area in line with EVC`s within TFI. Currently LMZ zone.	LMZ	9015	N
Wellington	2HBR165	Briarolong-Coopers Rd	5km NE of Briarolong	DELWP	Autumn	FRB	To provide a high level of strategic protection to human life, property and highly valued assets of HVP pines and the township of Briarolong	APZ	396	N
Wellington	2HBR157	Briarolong-Marathon Rd	6.5km NW of Briarolong	DELWP	Autumn	FRB	To develop fuel reduced areas of sufficient width and continuity to reduce the spread of wildfire	BMZ	45	N
Wellington	2HBR254	Briarolong-Middle Rd	6km North East of Briarolong	DELWP	Autumn	FRB	To develop fuel reduced areas of sufficient width and continuity to reduce the spread and intensity of bushfire	BMZ	366	N
Wellington	2HHE131	Coongulla - Geoghegans Road	5km NNW of Coongulla	DELWP	Autumn	FRB	To provide a high level of strategic protection to human life, property and highly valued assets in the Coongulla area.	APZ	60	N
Wellington	2HHE152	Coongulla-Millers Rd	3km North of COONGULLA	DELWP	Autumn	FRB	To provide a high level of strategic protection to human life, property and highly valued assets of the township of Coongulla	APZ	153	N
Wellington	2HDA221	Dargo - Wonnangatta Valley Block 1	47km NW of Dargo	PV	Autumn	ECO	To modify the vegetation structure across the planned area to assist the promotion of Foothills Forest.	LMZ	73	Y
Wellington	2HYA196	Giffard West - Clements Road	6KM NE OF GIFFARD WEST	DELWP	Autumn	FRB	To develop fuel reduced areas of sufficient width and continuity to reduce the spread of wildfire	LMZ	633	N

Local Government Area	Burn Number	Burn Name	General Location	Land Manager	Burn Season	Burn Type (FRB/ECO)	Land Management Objective	FMZ	Planned Burn Size (ha)	New Burn Yes/No
Wellington	2HLS133	Loch Sport - Trig Track Nth	15km SW of Loch Sport	PV	Autumn	FRB	To bring fire age class distribution closer to the idealised distribution identified through fire ecology study.	LMZ	268	N
Wellington	2HLS207	Lochsport - Beacon Swamp East	6KM SW OF LOCH SPORT	PV	Autumn	FRB	To provide a high level of strategic protection to human life, property and highly valued assets within the Loch Sport township	BMZ	310	N
Wellington	2HHE210	Mount Darling - Snowy Bluff	40KM NE OF LICOLA	PV	Autumn	FRB	To provide an irregular mosaic of areas of fuel reduction which will complement works in adjacent fuel management zones and begin to break up large contiguous areas of single age class created by 2006/07 fire	LMZ	29295	N
Wellington	2HBR152	Providence Ponds - Bell Track	11km East of Munro	PV	Autumn	FRB	To provide bushfire protection outcomes by reducing overall fuel hazard in the landscape.	LMZ	274	N
Wellington	2HBR246	Valencia Creek - Georges Creek	8km NNE of Valencia Creek	DELWP	Autumn	FRB	To provide a high level of strategic protection to human life, property and highly valued assets.	APZ	441	N
Wellington	2HBR153	Valencia Creek - Dermody's	5km West of Valencia Creek	DELWP	Autumn	FRB	To provide a high level of strategic protection to human life, property and highly valued assets of the surrounding Valencia Creek area	APZ	617	N
Wellington	2HYA164	Yarram-Dew Drop Inn	3.5km NE of Yarram	DELWP	Autumn	FRB	To develop fuel reduced areas of sufficient width and continuity to reduce the spread of bushfire	BMZ	5	N
Wellington	2HDA162	Dargo-Punchen Budwud Divide	5KM E OF DARGO	DELWP	Autumn	FRB	To develop fuel reduced areas of sufficient width and continuity to reduce the spread of wildfire	BMZ	684	N
Wellington	2HBR229	Stratford - Knob Reserve Block 1	2km SE of Stratford	COM Other	Autumn	ECO	Remove ground thatch and maintain benchmark levels of tree and shrub cover for EVC.	LMZ	17	N
Wellington	2HBR235	Stratford - Knob Reserve Block 2	2.5km SE of Stratford	COM Other	Autumn	ECO	Remove ground thatch and maintain benchmark levels of tree and shrub cover for EVC.	LMZ	7	N

## Planned Burns 2019/20

Local Government Area	Burn Number	Burn Name	General Location	Land Manager	Burn Season	Burn Type (FRB/ECO)	Land Management Objective	FMZ	Planned Burn Size (ha)	New Burn Yes/No
Wellington	2HHE085	Coongulla - Ben Cruachan	22KN N HEYFIELD	DELWP	Autumn	FRB	To develop fuel reduced areas of sufficient width and continuity to reduce the spread of bushfire.	BMZ	4097	N
Wellington	GP-MAC-HEY-0010	Coongulla - Mount Hedrick	7km NE of Coongulla	DELWP	Autumn	FRB	To develop fuel reduced areas of sufficient width and continuity to reduce the speed and intensity of bushfires.	BMZ	1339	Y
Wellington	2HDA163	Dargo-Gibraltar Range	5km W of Dargo	DELWP	Autumn	FRB	To develop fuel reduced areas of sufficient width and continuity to reduce the spread of wildfire	BMZ	473	N
Wellington	2HYA205	Gelliondale – Banksia	6KM SW of Gelliondale	DELWP	Autumn	FRB	To provide bushfire protection outcomes by reducing overall fuel hazard in the landscape.	LMZ	227	N
Wellington	2HYA242	Giffard West - Tower Track	5km NNW of Giffard West	PV	Autumn	FRB	To develop fuel reduced areas of sufficient width and continuity to reduce the spread of bushfire.	BMZ	268	N
Wellington	2HYA243	Gormandale - Whites Rd	6km East of Gormandale	DELWP	Autumn	FRB	To provide bushfire protection outcomes by reducing overall fuel hazard in the landscape.	LMZ	969	N
Wellington	2HYA244	Greenmount - Elliots Rd	4km NE of Greenmount	DELWP	Autumn	FRB	To develop fuel reduced areas of sufficient width and continuity to reduce the spread of bushfire.	BMZ	265	N
Wellington	2HHE245	Heyfield - Glenmaggie Regional Park	4km NNE of Heyfield	PV	Autumn	FRB	To provide bushfire protection outcomes by reducing overall fuel hazard in the landscape.	BMZ	85	N
Wellington	2HSA206	Holey Plains - Rosedale Stradbroke	9KM EAST OF WILLUNG	PV	Autumn	FRB	To provide bushfire protection outcomes by reducing overall fuel hazard in the landscape.	LMZ	305	N
Wellington	2HSA186	Holey Plains - Wattle Track	10km North West of Stradbroke	PV	Autumn	FRB	To provide bushfire protection outcomes by reducing overall fuel hazard in the landscape.	LMZ	291	N
Wellington	2HLS209	Lochsport - West Thalia	10KM SW OF LOCH SPORT	PV	Autumn	FRB	To provide bushfire protection outcomes by reducing overall fuel hazard in the landscape.	LMZ	114	N
Wellington	2HYA069	Stradbroke West - Wellington Block	19KM SW SALE	PV	Autumn	ECO	To provide conditions for the recruitment of Wellington Mintbush before adult population senesces.	LMZ	50	N



Local Government Area	Burn Number	Burn Name	General Location	Land Manager	Burn Season	Burn Type (FRB/ECO)	Land Management Objective	FMZ	Planned Burn Size (ha)	New Burn Yes/No
Wellington	2HYA202	Toms Cap - Old Rosedale	9KM EAST OF CARRAJUNG SOUTH	DELWP	Autumn	FRB	To provide bushfire protection outcomes by reducing overall fuel hazard in the landscape.	LMZ	966	N
Wellington	2HBR156	Valencia Creek-One Tree Hill Track	7km NE of Valencia Creek	DELWP	Autumn	FRB	To provide a high level of strategic protection to human life, property and highly valued assets	APZ	152	N
Wellington	2HYA247	Willung - Stradbroke FFR	5km SE of Willung	PV	Autumn	FRB	To provide an irregular mosaic of areas of fuel reduction which will complement works in adjacent fuel management zones and offer protection to Basslink assets.	LMZ	222	N
Wellington	2HYA190	Willung South - Willung Bushland	1.5km East of Willung South	PV	Autumn	FRB	To provide bushfire protection outcomes by reducing overall fuel hazard in the landscape.	LMZ	149	N
Wellington	2HYA195	Woodside Beach - Hidden Hide	4km north of Woodside Beach	PV	Autumn	FRB	To develop fuel reduced areas of sufficient width and continuity to reduce the spread of wildfire and assist with protection of private property	LMZ	341	N
Wellington	2HHE195	Caledonia - Mount Reynard	25 km NNE of Licola	PV	Autumn	FRB	To provide bushfire protection outcomes by reducing overall fuel hazard in the landscape.	LMZ	14309	N

## SCHEDULE 2: NON-BURN FUEL TREATMENTS 2017/18

The table below contains a summary of proposed non-burn fuel treatments over the following year. Some of these fuel treatments are annual, with others prioritised based on the seasonal conditions and which planned burns are scheduled. Accompanying maps provide detail on where these fuel treatment activities are located. Note that the maps show approximate areas only and the actual treatment area will be dependent on the condition of the fuels at the time of assessment. Please contact your local DELWP or Parks Victoria office if further detail is required.

Works by Land Manager	Parks Victoria (ha)	DELWP (ha)	Other (ha)
Hectares Planned	1977	1904	115

## SNOWY DISTRICT SCHEDULE

### SCHEDULE 1: PLANNED BURNS

The activities in this schedule are planned burns.

Please note that the planned burn year and season identified for each planned burn is indicative only and may be changed due to weather conditions and operational requirements.

**Abbreviations in Schedule1:** \*\* asterisk on burn name denotes a cross tenure burn; PV - Parks Victoria; COM - Committee of Management; DELWP- Department of Environment Land Water and Planning; PP – Private Property; FRB - Fuel Reduction Burn; ECO - ecological burn; FMZ – Fire Management Zone; APZ - Asset Protection Zone; BMZ – Bushfire Moderation Zone; LMZ - Landscape Management Zone; PBEZ – Planned Burn Exclusion Zone; NZ -Not Zoned.

### Planned Burns 2017/18

Local Government Area	Burn Number	Burn Name	General Location	Land Manager	Burn Season	Burn Type (FRB/ECO)	Land Management Objective	FMZ	Planned Burn Size (ha)	New Burn Yes/No
East Gippsland	GP-SNO-ORB-0029	Bemm River - Alans Track	Bemm River	DELWP	Autumn	FRB	To provide the highest level of localised protection to human life, property and community assets identified as highly valued including Bemm River.	APZ	35	N
East Gippsland	2OOR0102	Bemm River - Bemm River North	Bemm River	DELWP	Spring	FRB	To provide a high level of strategic protection to human life, property and highly valued assets in the Bemm River township.	APZ	16	N
East Gippsland	GP-SNO-ORB-0002	Bemm River - Hekarwe Trk	4KM SW BEMM RIVER	PV	Autumn	FRB	To provide bushfire protection outcomes by reducing overall fuel hazard and bushfire hazard in the landscape.	LMZ	861	N
East Gippsland	2OBE0060	Bendoc - Bendoc Nature Conservation Reserve	7 KM NE Bendoc	PV	Spring	ECO	Reduce grass biomass to allow for the establishment of the endangered herb <i>Discaria pubescence</i> and other native species in the inter tussock spaces between grasses.	LMZ	250	N
East Gippsland	GP-SNO-BOC-0016	Bendoc - Mariott Creek	4KM S BENDOC	DELWP	Autumn	FRB	To develop a fuel reduced area to the South East of Bendoc Township.	BMZ	1417	N
East Gippsland	2OCR0033	Cann River – Axemans	4KM E CANN RIVER	DELWP	Autumn	FRB	To develop fuel reduced areas of sufficient width and continuity to reduce the speed and intensity of bushfires whilst minimizing or excluding fire and disturbance from identified EVCs	BMZ	2319	N

Local Government Area	Burn Number	Burn Name	General Location	Land Manager	Burn Season	Burn Type (FRB/ECO)	Land Management Objective	FMZ	Planned Burn Size (ha)	New Burn Yes/No
East Gippsland	2OCR0019	*Cann River - Cemetery Track South	1 KM E CANN RIVER	DELWP	Spring	FRB	To develop fuel reduced areas of sufficient width and continuity to reduce the spread of bushfire south of the community and amenities of Cann River	BMZ	93	N
East Gippsland	2OCR0015	Cann River – Winery	1KM N CANN RIVER	DELWP	Spring	FRB	To develop fuel reduced areas of sufficient width and continuity to reduce the spread of bushfire and protect identified environmental values	BMZ	16	N
East Gippsland	GP-SNO-ORB-0025	Cape Conran - Laughrans	16KM E MARLO	PV	Autumn	FRB	To provide the highest level of localised protection to human life, property and community assets identified as highly valued including Cape Conran Private Property & Coastal Park infrastructure.	BMZ	118	N
East Gippsland	2OOR0015	Cape Conran - Permit Area	18KM E MARLO	PV	Spring	FRB	To provide the highest level of localised protection to human life, property and community assets identified as highly valued including the Conran cabins and campground permit area. Spring and Autumn.	APZ	44	N
East Gippsland	2OOR0025	Cape Conran - Residence	2KM NE CAPE CONRAN	PV	Autumn	FRB	To provide the highest level of localised protection to human life, property and community assets identified as highly valued including Cape Conran campground and amenities	APZ	11	N
East Gippsland	GP-SNO-CAN-0015	Club Terrace - Blackwatch	Club Terrace	DELWP	Spring	FRB	To develop a fuel reduced area to the West of Township of Club Terrace.	BMZ	123	N
East Gippsland	GP-SNO-BOC-0014	Delegate River - Concordia Gully	3KM SE DELEGATE RIVER	DELWP	Autumn	FRB	To provide bushfire protection outcomes by reducing overall fuel hazard and bushfire hazard in the landscape.	LMZ	1086	N
East Gippsland	GP-SNO-CAN-0016	Genoa-Bens Track	11Km West Genoa	DELWP	Autumn	FRB	To develop a fuel reduced area to the West of Township of Genoa.	BMZ	1289	N
East Gippsland	GP-SNO-CAN-0009	Genoa-Border Track	9Km North East Genoa	DELWP	Autumn	FRB	To develop a fuel reduced area to the North East of Genoa Township.	BMZ	1152	N
East Gippsland	2OCR0119	Karbeethong - Mullet Creek	3 KM North West Mallacoota	DELWP	Autumn	FRB	To provide a high level of strategic protection to human life, property and highly valued assets of Mallacoota township and community	APZ	86	N

Local Government Area	Burn Number	Burn Name	General Location	Land Manager	Burn Season	Burn Type (FRB/ECO)	Land Management Objective	FMZ	Planned Burn Size (ha)	New Burn Yes/No
East Gippsland	GP-SNO-MAL-0004	Mallacoota - Double Creek	6KM NW MALLACOOTA	PV	Autumn	FRB	To provide the highest level of localised protection to human life, property and community assets identified as highly valued including Mallacoota Township.	APZ	808	N
East Gippsland	GP-SNO-ORB-0007	Marlo - Bushland Reserve East And William Hunter Flora Reserve	East of Marlo Township	DELWP	Spring	FRB	To provide the highest level of localised protection to human life, property and community assets identified as highly valued including Marlo Township.	APZ	22	N
East Gippsland	GP-SNO-ORB-0022	Marlo - William Court	2.5 East of Marlo	PV	Spring	FRB	To develop a fuel reduced area to the East of Marlo Township.	BMZ	56	N
East Gippsland	2OCR0021B	Old Coast - B	11km ENE Bemm River	PV	Autumn	FRB	To develop a fuel reduced mosaic west of the Tamboon South township only. To allow available fuels to burn freely to the west until they extinguish naturally.	LMZ	607	N
East Gippsland	GP-SNO-ORB-0019	Orbost - Mount Raymond	10KM E ORBOST	PV	Autumn	FRB	To develop a fuel reduced area to the East of Brodrigg Farming Community.	BMZ	1291	N
East Gippsland	GP-SNO-ORB-0018	Orbost - Partellis Crossing Road	14KM West of Orbost	DELWP	Autumn	FRB	To develop a fuel reduced area to the North West of Simpsons Creek, Bete Belong and Waygara farming communities.	BMZ	2532	N
East Gippsland	GP-SNO-ORB-0009	Orbost - WSM Road	18Km West of Orbost	DELWP	Autumn	FRB	To provide bushfire protection outcomes by reducing overall fuel hazard and bushfire hazard in the landscape.	LMZ	3090	N
East Gippsland	GP-SNO-ORB-0012	Orbost Coulsons Road	6KM ENE of Orbost	DELWP	Autumn	FRB	To develop a fuel reduced area to the North East of Orbost Township.	BMZ	1322	N
East Gippsland	GP-SNO-ORB-0017	Orbost South Boundary Road	3 Km North east Orbost	DELWP	Autumn	FRB	To provide the highest level of localised protection to human life, property and community assets identified as highly valued including Orbost Township.	APZ	1136	N

Local Government Area	Burn Number	Burn Name	General Location	Land Manager	Burn Season	Burn Type (FRB/ECO)	Land Management Objective	FMZ	Planned Burn Size (ha)	New Burn Yes/No
East Gippsland	2OCR0016C	Southern Burn – C	3KM SE CANN RIVER	DELWP	Autumn	ECO	To develop fuel reduced areas of sufficient width and continuity to influence the spread of bushfire while delivering a mosaic burn to bring fire age class distribution closer to the idealised distribution identified through Parks Fire Ecology analysis.	LMZ	6407	N
East Gippsland	GP-SNO-CAN-0012	Southern Burn – F	4KM SE CANN RIVER	DELWP	Autumn	FRB	To provide bushfire protection outcomes by reducing overall fuel hazard and bushfire hazard in the landscape.	LMZ	15107	N
East Gippsland	GP-SNO-BOC-0013	Tubbut - Cameron Track	8 KM E Tubbut	PV	Autumn	FRB	To develop a fuel reduced area to the North of Dellicknora.	BMZ	2923	N
East Gippsland	GP-SNO-BOC-0012	Tubbut - Laurie Trk	10 KM N Tubbut	PV	Autumn	FRB	To provide bushfire protection outcomes by reducing overall fuel hazard and bushfire hazard in the landscape.	LMZ	4748	N

## Planned Burns 2018/19

Local Government Area	Burn Number	Burn Name	General Location	Land Manager	Burn Season	Burn Type (FRB/ECO)	Land Management Objective	FMZ	Planned Burn Size (ha)	New Burn Yes/No
East Gippsland	2OOR0008	*Bemm River - Swampy Ridges	3KM W BEMM RIVER	PV	Autumn	FRB	To develop a fuel reduced corridor west of the Bemm River township and to build on protection works in adjacent asset protection zone	BMZ	905	N
East Gippsland	2OOR0132	Bemm River - Sydenham Inlet Road	FU640277	DELWP	Autumn	FRB	To provide an irregular mosaic of areas of fuel reduction which will complement works in adjacent fuel management zones. Provide fire protection outcomes to the north west of Bemm River.	LMZ	3152	N
East Gippsland	2OBE0083	Bendoc - Corner Track	6KM SE of Bendoc	DELWP	Autumn	FRB	To develop fuel reduced areas of sufficient width and continuity to reduce the spread of bushfire.	BMZ	549	N
East Gippsland	2OBE0028	Bendoc - Helens Track South	7KM ESE BENDOC	DELWP	Autumn	FRB	To develop fuel reduced areas of sufficient width and continuity to reduce the spread of bushfire	BMZ	1779	N
East Gippsland	2OBE0014	Bendoc – Nelsons	9KM SSW BENDOC	PV	Autumn	ECO	To provide conditions for the establishment of <i>Euphrasia scabra</i> and test regeneration response and to provide an irregular mosaic of areas of fuel reduction.	LMZ	145	N
East Gippsland	2OBE0113	Bendoc-Bumperbar Track	3km North West Bendoc	DELWP	Autumn	FRB	To develop fuel reduced areas of sufficient width and continuity to reduce the spread of bushfire and provide strategic protection to the township of Bendoc	BMZ	731	N
East Gippsland	2OBE0098	Bonang - Monarch Gully Track	8km North West Bonang	DELWP	Autumn	FRB	To develop fuel reduced areas of sufficient width and continuity to reduce the spread of bushfire	BMZ	860	N
East Gippsland	2OBE0100	Bonang - Rising Sun Road	2KM North West Bonang	DELWP	Autumn	FRB	To develop fuel reduced areas of sufficient width and continuity to reduce the spread of bushfire.	BMZ	434	N
East Gippsland	2OOR0109	*Cabbage Tree - Palm Track	2KM SW Cabbage Tree	PV	Autumn	FRB	To provide an irregular mosaic of areas of fuel reduction which will complement works in adjacent fuel management zones.	LMZ	2086	N



Local Government Area	Burn Number	Burn Name	General Location	Land Manager	Burn Season	Burn Type (FRB/ECO)	Land Management Objective	FMZ	Planned Burn Size (ha)	New Burn Yes/No
East Gippsland	2OCR0168	Cann River - Cemetery Track North	10KM NE Cann River	DELWP	Autumn	FRB	To develop fuel reduced areas of sufficient width and continuity to reduce the spread of bushfire.	BMZ	274	N
East Gippsland	2OCR0043	Cann River - Drummer Road	12KM E CANN RIVER	DELWP	Autumn	FRB	To create a mosaic burn coverage appropriate to meet requirements of biodiversity values - see attached	BMZ	1856	N
East Gippsland	2OCR0027	Cann River - Hilo Rd	6.5km NW Cann River	DELWP	Autumn	FRB	To develop fuel reduced areas of sufficient width and continuity to reduce the spread of wildfire and compliment works in adjacent Asset Protection Zone.	BMZ	3799	N
East Gippsland	2OCR0141	Cann River - Horseshoe Road	13Km East Cann River	DELWP	Autumn	FRB	To provide an irregular mosaic of areas of fuel reduction which will complement works in adjacent fuel management zones.	LMZ	1559	N
East Gippsland	2OCR0140	Cann River - Lagoon Hill Track	9KM South of Cann River	DELWP	Autumn	FRB	To develop fuel reduced areas of sufficient width and continuity to reduce the spread of bushfire providing strategic protection to the Cann River community and appropriate to the requirements of identified biodiversity values.	BMZ	5636	N
East Gippsland	2OOR0204	Cape Conran – Old Coast Road	Cape Conran	PV	Autumn	ECO	Maintain health & biodiversity of Coastal Heath & Woodland Ecological Vegetation Class (EVC) by maintaining broad acre mosaic and mix of growth stages for EVC.	LMZ	1436	N
East Gippsland	2OOR0038	Cape Conran - Heathlands	17KM E MARLO	PV	Autumn	FRB	To provide a high level of strategic protection to human life, property and highly valued assets around the Cape Conran Cabins and camping area.	APZ	18	N
East Gippsland	2OCR0171	Club Terrace- Winyar Track	1km South West Club Terrace	DELWP	Autumn	FRB	To develop fuel reduced areas of sufficient width and continuity to reduce the spread of bushfire and provide strategic protection to community and amenities of Club Terrace and surrounds	BMZ	844	N
East Gippsland	2OCR0173	*Combienbar- Hensleigh Creek Road	6Km North West Combienbar	DELWP	Autumn	ECO	To create a mosaic burn coverage. To provide bushfire protection in the landscape. To provide an ecologically resilient fire regime and to manage specific ecosystem values.	LMZ	3557	N

Local Government Area	Burn Number	Burn Name	General Location	Land Manager	Burn Season	Burn Type (FRB/ECO)	Land Management Objective	FMZ	Planned Burn Size (ha)	New Burn Yes/No
East Gippsland	2OCR0030	Genoa - Horse Hill Tk	12km NW Genoa	DELWP	Autumn	FRB	To develop fuel reduced areas of sufficient width and continuity to reduce the spread of bushfire	BMZ	1264	N
East Gippsland	2OCR0039	Genoa - Jones Creek	6.5km W Genoa	DELWP	Autumn	FRB	To develop fuel reduced areas of sufficient width and continuity to reduce the spread of wildfire and provide strategic protection to Genoa Wangarabel and Wroxham.	BMZ	4113	N
East Gippsland	2OCR0040	*Genoa - Upper Wingan River	11KM W GENOA	DELWP	Autumn	ECO	Emphasis on the protection of identified environmental and cultural assets is required while providing fire protection benefits which compliment a whole of landscape mosaic burning approach in Z3. Provide a barrier to the spread of wildfire within Z2.	LMZ	2972	N
East Gippsland	2OCR0038	Genoa - Wangarabell	7km NW Genoa	DELWP	Autumn	ECO	To provide an irregular mosaic of areas of fuel reduction which will complement works in adjacent fuel management zones.	LMZ	1245	N
East Gippsland	2OCR0124	Mallacoota - Betka River	2 KM West Mallacoota	DELWP	Autumn	FRB	To provide a high level of strategic protection to human life, property and highly valued assets for Mallacoota township and amenities	APZ	380	N
East Gippsland	2OCR0176	Mallacoota - Shipwreck Creek	9KM SW of Mallacoota	PV	Autumn	FRB	To develop fuel reduced areas of sufficient width and continuity to reduce the spread of bushfire and provide strategic protection to Mallacoota and it's amenities	BMZ	702	N
East Gippsland	2OOR0022	Marlo - Ricardo	10KM E MARLO	PV	Autumn	ECO	To encourage assemblage of coastal heathlands and to bring fire age class distribution within the idealised distribution for the Coastal Sand Heathland Ecological Vegetation Class as identified through fire ecology study	LMZ	147	N
East Gippsland	2OCR0018A	Noorinbee - A	13KM WNW CANN RIVER	DELWP	Autumn	ECO	Mosaic burn to be undertaken using variations in space, time and method over a number of years. Bring fire age class distribution closer to the idealised distribution (identified through fire ecology study) and provide strategic protection to community	BMZ	3436	N

Local Government Area	Burn Number	Burn Name	General Location	Land Manager	Burn Season	Burn Type (FRB/ECO)	Land Management Objective	FMZ	Planned Burn Size (ha)	New Burn Yes/No
East Gippsland	2OCR0169	Noorinbee - Leslie Track	12 KM SW of Cann River	DELWP	Autumn	FRB	To develop fuel reduced areas of sufficient width and continuity to reduce the spread of bushfire.	BMZ	133	N
East Gippsland	2OOR0002	Orbost - Boulder Creek	38KM E ORBOST	DELWP	Autumn	FRB	To develop fuel reduced areas of sufficient width and continuity to reduce the spread of wildfire and provide protection to identified environmental and cultural assets	BMZ	754	N
East Gippsland	2OOR0009	Orbost - Falls Creek Trk	30KM E ORBOST	DELWP	Autumn	FRB	To develop fuel reduced areas of sufficient width and continuity to reduce the spread of bushfire and provide localized protection to the community of Manorina.	BMZ	886	N
East Gippsland	2OOR0156	Orbost - Garnetts Track	10 KM NW of Orbost	DELWP	Autumn	FRB	To develop fuel reduced areas of sufficient width and continuity to reduce the spread of bushfire and build on fire protection works directly adjacent to the burn	BMZ	82	N
East Gippsland	2OOR0005	Orbost - Whittinghams	28KM E ORBOST	DELWP	Autumn	FRB	To develop fuel reduced areas of sufficient width and continuity to reduce the spread of bushfire	BMZ	276	N
East Gippsland	2OBE0024	Bendoc – Roaring Camp	10KM NE Bonang	DELWP	Autumn	FRB	To develop fuel reduced areas of sufficient width and continuity to reduce the spread of bushfire	BMZ	1224	N

## Planned Burns 2019/20

Local Government Area	Burn Number	Burn Name	General Location	Land Manager	Burn Season	Burn Type (FRB/ECO)	Land Management Objective	FMZ	Planned Burn Size (ha)	New Burn Yes/No
East Gippsland	2OOR0140	Bemm River - Pearl Point Road	3KM SW Bemm River	PV	Autumn	ECO	To burn the planned area during autumn to provide an irregular mosaic of areas of fuel reduction which will complement works in adjacent fuel management zones.	LMZ	608	N
East Gippsland	2OCR0037A	Bemm River A	3KM N BEMM RIVER	DELWP	Autumn	FRB	Mosaic burn to be undertaken using variations in space, time and method over a number of years. May occur across multiple Fire Management Zones. Bring fire age class distribution closer to the idealised distribution identified through fire ecology study	BMZ	8271	N
East Gippsland	2OBE0099	Bonang - Telecom Trk	2 KM SE Delicknora	DELWP	Autumn	FRB	To develop fuel reduced areas of sufficient width and continuity to reduce the spread of wildfire	BMZ	851	N
East Gippsland	2OBE0115	Bonang-Yellow Streak Mine Track	9 km North East Bonang	DELWP	Autumn	FRB	To develop fuel reduced areas of sufficient width and continuity to reduce the spread of bushfire and provide strategic protection to the communities of Dellicknora and Delegate River	BMZ	1168	N
East Gippsland	2OOR0229	Cabbage Tree Creek - Emphiolds Track	2 Km East Cabbage Tree Creek	DELWP	Autumn	FRB	To develop fuel reduced areas of sufficient width and continuity to reduce the spread of bushfire and reduce the effects of ember attack on the Cabbage Tree Creek community	BMZ	392	N
East Gippsland	2OCR0196	*Cann River - Walkers Creek	10 Km NNW of Cann River	DELWP	Autumn	FRB	To develop fuel reduced areas of sufficient width and continuity to reduce the spread of bushfire and lessen the impact of ember attack to the community of Cann River	BMZ	2476	N
East Gippsland	2OCR0053	Cann River - Wombat Hill	12km NE Cann River	DELWP	Autumn	FRB	To provide an irregular mosaic of areas of fuel reduction which will complement works in adjacent fuel management zone.	LMZ	3295	N
East Gippsland	2OOR0037	Cape Conran - Swampy Crk	2.5KM NE CAPE CONRAN	PV	Autumn	FRB	To provide a high level of strategic protection to human life, property and high value assets.	LMZ	64	N

Local Government Area	Burn Number	Burn Name	General Location	Land Manager	Burn Season	Burn Type (FRB/ECO)	Land Management Objective	FMZ	Planned Burn Size (ha)	New Burn Yes/No
East Gippsland	2OOR0138	Cape Conran - Yeerung Road North	18km East of Marlo	PV	Spring	FRB	To maintain a mosaic of different age class distribution in heath/woodland and build on works in adjacent APZ providing a high level of strategic protection to life, property and assets incl. Cape Conran amenities and adjacent private property.	BMZ	39	N
East Gippsland	2OCR0051	Genoa - Ivor Track	12KM NW GENOA	PV	Autumn	ECO	Provide strategic protection to adjacent private property assets at Wangarabell.	LMZ	24	N
East Gippsland	2OCR0050	Genoa - Tasker Track	10KM NW GENOA	PV	Autumn	FRB	Provide strategic protection to adjacent private property assets at Wangarabell.	LMZ	68	N
East Gippsland	2OCR0175	Gypsy Point - Gypsy Point Road	2KM South West of Gypsy Point	PV	Spring	FRB	To provide a high level of strategic protection to human life, property and the highly valued assets of Gypsy Point township and community	APZ	128	N
East Gippsland	2OCR0122	Gypsy Point - Tucks Track	0.5KM South of Gypsy Point	PV	Spring	FRB	To provide a high level of strategic protection to human life, property and highly valued assets.	BMZ	97	N
East Gippsland	2OCR0054	Mallacoota - Davis Creek	0KM W MALLACOOTA	DELWP	Autumn	FRB	To provide the highest level of localised protection to human life, property and community assets identified as highly valued including Mallacoota.	APZ	114	N
East Gippsland	2OOR0194	Manorina-Hippo Track	1Km East Manorina	DELWP	Autumn	FRB	To develop fuel reduced areas of sufficient width and continuity to reduce the spread of bushfire and to complement previous planned burning.	BMZ	122	N
East Gippsland	2OOR0034	*Marlo - Aerodrome	5KM E MARLO	PV	Autumn	FRB	Maintain patchy mosaic within PV land tenure and provide strategic protection for Marlo Plains community, Marlo (Coastal School) Snowy River Campus and Marlo Aerodrome infrastructure on Shire land.	LMZ	142	N
East Gippsland	2OCR0018B	Noorinbee - B	15 Km NW Cann River	DELWP	Autumn	ECO	To provide an irregular mosaic of areas of fuel reduction which will complement works in adjacent fuel management zones.	LMZ	1710	N
East Gippsland	2OOR0159	Orbost - Back Break Track	12 Km NW of Orbost	DELWP	Autumn	ECO	To build on asset protection works completed adjacent to the burn. To provide protection from bushfire to the Bete Bolong /Orbost communities, to forestry regen and rainforest site of significance to the east of the burn.	LMZ	1864	N

Local Government Area	Burn Number	Burn Name	General Location	Land Manager	Burn Season	Burn Type (FRB/ECO)	Land Management Objective	FMZ	Planned Burn Size (ha)	New Burn Yes/No
East Gippsland	2OOR0139	Orbost - Freds Track	28kms East of Orbost	DELWP	Autumn	FRB	Emphasis is on the Protection of identified environmental and cultural assets while providing fire protection benefits which compliment a whole of landscape mosaic burning approach in Z 3.	LMZ	1600	N
East Gippsland	2OOR0197	Orbost - Lightwood Track	12 KM NE Orbost	DELWP	Autumn	FRB	To provide an irregular mosaic of areas of fuel reduction which will complement works in adjacent fuel management zones.	LMZ	7091	N
East Gippsland	2OOR0198	Orbost - Old Bonang Highway	5km North Orbost	DELWP	Autumn	FRB	To provide a high level of strategic protection to human life, property and highly valued assets of Orbost township and amenities	APZ	347	N
East Gippsland	2OOR0202	Orbost - Wombat Track	15 Km South West of Orbost	PV	Autumn	ECO	To provide an irregular mosaic of areas of fuel reduction which will complement works in adjacent fuel management zones	LMZ	2653	N
East Gippsland	2OOR0196	Orbost-Knob Track	7km North Orbost	DELWP	Autumn	FRB	To provide a high level of strategic protection to human life, property and the highly valued assets of Orbost township and community	APZ	220	N
East Gippsland	2OCR0016D	Southern Burn – D	14KM S CANN RIVER	PV	Autumn	ECO	To develop fuel reduced areas of sufficient width and continuity to influence the spread of bushfire while delivering a mosaic burn to bring fire age class distribution closer to the idealised distribution identified through Parks Fire Ecology analysis.	BMZ	1928	N
East Gippsland	2OCR0016G	Southern Burn – G	25KM SE CANN RIVER	PV	Autumn	ECO	Mosaic burn to be undertaken using variations in space, time and method over a number of years. May occur across multiple Fire Management Zones. Bring fire age class distribution closer to the idealised distribution identified through fire ecology study	LMZ	9575	N

## SCHEDULE 2: NON-BURN FUEL TREATMENTS 2017/18

The table below contains a summary of proposed non-burn fuel treatments over the following year. Some of these fuel treatments are annual, with others prioritised based on the seasonal conditions and which planned burns are scheduled. Accompanying maps provide detail on where these fuel treatment activities are located. Note that the maps show approximate areas only and the actual treatment area will be dependent on the condition of the fuels at the time of assessment. Please contact your local DELWP or Parks Victoria office if further detail is required.

Works by Land Manager	Parks Victoria (ha)	DELWP (ha)	Other (ha)
Hectares Planned	70	567	



## TAMBO DISTRICT SCHEDULE

### SCHEDULE 1: PLANNED BURNS

The activities in this schedule are planned burns.

Please note that the planned burn year and season identified for each planned burn is indicative only and may be changed due to weather conditions and operational requirements.

**Abbreviations in Schedule1:** '\*' asterisk on burn name denotes a cross tenure burn; PV - Parks Victoria; COM - Committee of Management; DELWP- Department of Environment Land Water and Planning; PP – Private Property; FRB - Fuel Reduction Burn; ECO - ecological burn; FMZ – Fire Management Zone; APZ - Asset Protection Zone; BMZ – Bushfire Moderation Zone; LMZ - Landscape Management Zone; PBEZ – Planned Burn Exclusion Zone; NZ -Not Zoned.

### Planned Burns 2017/18

Local Government Area	Burn Number	Burn Name	General Location	Land Manager	Burn Season	Burn Type (FRB/ECO)	Land Management Objective	FMZ	Planned Burn Size (ha)	New Burn Yes/No
East Gippsland	GP-TAM-BAI-0010	Bairnsdale - Marriage Lane North	6km WWS of Bairnsdale	DELWP	Autumn	ECO	To modify the vegetation composition across the planned area to assist the promotion of orchids and Grassland EVC.	NZ	1	N
East Gippsland	GP-TAM-BAI-0011	Bairnsdale - Marriage Lane South	6km WSW of Bairnsdale	DELWP	Autumn	ECO	To modify the vegetation composition across the planned area to assist the promotion of orchids and Grassland EVC.	NZ	1	N
East Gippsland	GP-TAM-SCK-0026	*Benambra - Benambra Corryong Rd	14km N Benambra	PV	Autumn	FRB	To develop a fuel reduced area to the North of Benambra Township.	LMZ	775	N
East Gippsland	GP-TAM-SCK-0007	*Benambra - Mt Misery Road	15 km NE Benambra	DELWP	Autumn	FRB	To provide bushfire protection outcomes by reducing overall fuel hazard and bushfire hazard in the landscape.	LMZ	5911	N
East Gippsland	GP-TAM-SCK-0019	*Benambra - Murphys Forest Rd	10km North of Benambra	DELWP	Autumn	FRB	To develop a fuel reduced area to the North of Benambra Township.	BMZ	575	N
East Gippsland	GP-TAM-SCK-0024	*Bindi - Escarpment Track	16km NE Swifts Creek	DELWP	Autumn	FRB	To provide bushfire protection outcomes by reducing overall fuel hazard and bushfire hazard in the landscape.	LMZ	4877	N

Local Government Area	Burn Number	Burn Name	General Location	Land Manager	Burn Season	Burn Type (FRB/ECO)	Land Management Objective	FMZ	Planned Burn Size (ha)	New Burn Yes/No
East Gippsland	GP-TAM-BAI-0062	*Boggy Creek - Faulkner Spur Rd	13 N OF BAIRNSDALE	DELWP	Autumn	FRB	To develop a fuel reduced area to the North West of Mount Taylor community.	BMZ	206	N
East Gippsland	GP-TAM-SCK-0017	*Brookville - Christmas Ridge	13km SW Swifts Creek	DELWP	Autumn	FRB	To develop fuel reduced areas of sufficient width and continuity to reduce the speed and intensity of bushfires.	BMZ	369	N
East Gippsland	GP-TAM-BAI-0040	Bruthen - Boys Camp Road	5km NE of Bruthen	DELWP	Autumn	FRB	To provide the highest level of localised protection to human life, property and community assets identified as highly valued including the Ramrod Creek area, Great Alpine Road and Kurnai Park.	APZ	401	N
East Gippsland	GP-TAM-BAI-0017	Bruthen - Monkey Creek	6km WNW of Bruthen	DELWP	Autumn	FRB	To develop a fuel reduced area to the North of the Wiseleigh and Bruthen communities.	BMZ	1442	N
East Gippsland	GP-TAM-BAI-0003	Bruthen - Pipe Dump Road South	1.5km NW Bruthen	DELWP	Spring	FRB	To provide the highest level of localised protection to human life, property and community assets identified as highly valued including the Bruthen township and adjacent properties.	APZ	55	N
East Gippsland	GP-TAM-BAI-0026	Bruthen - Rowley Creek	2.5km NW of Bruthen	DELWP	Autumn	FRB	To develop a fuel reduced area to the North West of the Bruthen community	APZ	304	N
East Gippsland	GP-TAM-NOW-0038	Buchan South - Davidsons Lane	6km South West of Buchan	DELWP	Autumn	FRB	To provide the highest level of localised protection to human life, property and community assets identified as highly valued including Buchan South community.	APZ	677	N
East Gippsland	GP-TAM-NOW-0037	*Buchan South - Rankins Road North	11km SW Buchan	DELWP	Autumn	FRB	To provide the highest level of localised protection to human life, property and community assets identified as highly valued including Buchan South community.	APZ	357	N
East Gippsland	GP-TAM-BAI-0014	Flaggy Creek - Watts Creek Track	7km N Lindenow	DELWP	Autumn	FRB	To develop a fuel reduced area to the North of the Wuk Wuk and Flaggy Creek communities.	BMZ	387	N
East Gippsland	GP-TAM-BAI-0058	Forge Creek - Forge Creek	9km South of Bairnsdale	DELWP	Autumn	ECO	To modify the vegetation composition across the planned area to assist the promotion of Inland Plains Woodland.	LMZ	53	N

Local Government Area	Burn Number	Burn Name	General Location	Land Manager	Burn Season	Burn Type (FRB/ECO)	Land Management Objective	FMZ	Planned Burn Size (ha)	New Burn Yes/No
East Gippsland	GP-TAM-NOW-0036	*Gelantipy - Butchers Creek	14KM NNE BUCHAN	DELWP	Autumn	FRB	To provide bushfire protection outcomes by reducing overall fuel hazard and bushfire hazard in the landscape.	LMZ	3094	N
East Gippsland	GP-TAM-NOW-0035	Gelantipy – Glenmore	9KM W GELANTIPY	DELWP & PV	Autumn	FRB	To develop a fuel reduced area to the West of Butcher's Ridge community.	BMZ	2138	N
East Gippsland	GP-TAM-NOW-0034	Gelantipy - Robinson Road	1.3km West of Gelantipy	DELWP	Autumn	FRB	To provide bushfire protection outcomes by reducing overall fuel hazard and bushfire hazard in the landscape.	LMZ	659	N
East Gippsland	GP-TAM-NOW-0042	Gelantipy - Rocky Plains	30KM NW GELANTIPY	PV	Autumn	ECO	To modify the vegetation structure across the planned area to assist the promotion of <i>Thesium australe</i> .	LMZ	1	N
East Gippsland	GP-TAM-NOW-0043	Gelantipy - Rocky Plains Creek	29KM NW GELANTIPY	PV	Autumn	ECO	To modify the vegetation structure across the planned area to assist the promotion of <i>Thesium australe</i> .	LMZ	1	N
East Gippsland	GP-TAM-NOW-0033	Lake Tyers - Red Bluff	7KM ENE LAKES ENTRANCE	DELWP	Autumn	FRB	To provide bushfire protection outcomes by reducing overall fuel hazard and bushfire hazard in the landscape.	LMZ	10	N
East Gippsland	GP-TAM-NOW-0032	Lakes Entrance - Bunga Creek	6KM N LAKES ENTRANCE	DELWP	Autumn	FRB	To develop a fuel reduced area to the North of Lakes Entrance township.	BMZ	196	N
East Gippsland	GP-TAM-NOW-0040	Lakes Entrance - Wyld Road	5.5km NW of Lake Tyers	DELWP	Spring	FRB	To provide the highest level of localised protection to human life, property and community assets identified as highly valued including Lake Tyers, Toorloo Arm and Princes Highway.	APZ	137	N
East Gippsland	GP-TAM-BAI-0054	*Melwood - Mia Road	2km ENE of Melwood	DELWP	Autumn	FRB	To develop a fuel reduced area to the North West of Melwood and Mt Taylor communities.	BMZ	122	N
East Gippsland	GP-TAM-BAI-0009	Melwood - Mount Lookout	1km E of Melwood	DELWP	Spring	FRB	To provide bushfire protection outcomes by reducing overall fuel hazard and bushfire hazard in the landscape.	LMZ	34	N

Local Government Area	Burn Number	Burn Name	General Location	Land Manager	Burn Season	Burn Type (FRB/ECO)	Land Management Objective	FMZ	Planned Burn Size (ha)	New Burn Yes/No
East Gippsland	GP-TAM-BAI-0053	Mossiface - Baines Road Reserve	1km S Mossiface	PV	Autumn	FRB	To provide bushfire protection outcomes by reducing overall fuel hazard and bushfire hazard in the landscape.	LMZ	16	N
East Gippsland	GP-TAM-BAI-0016	Mount Taylor - Orrs Road Reserve North	3.2km E Mount Taylor	PV	Autumn	FRB	To provide bushfire protection outcomes by reducing overall fuel hazard and bushfire hazard in the landscape.	LMZ	25	N
East Gippsland	GP-TAM-BAI-0004	Mount Taylor - Orrs Road Reserve South	3.3km SE Mount Taylor	PV	Autumn	FRB	To provide bushfire protection outcomes by reducing overall fuel hazard and bushfire hazard in the landscape.	LMZ	12	N
East Gippsland	GP-TAM-BAI-0006	Mount Taylor - Pine Block	1km S of Mt Taylor	DELWP	Spring	FRB	To provide the highest level of localised protection to human life, property and community assets identified as highly valued including Bullumwaal Road and adjacent properties. .	APZ	35	N
East Gippsland	GP-TAM-BAI-0037	Mt Alfred - Kill Me Dead Creek	22km North West of Bairnsdale	DELWP	Autumn	FRB	To provide bushfire protection outcomes by reducing overall fuel hazard and bushfire hazard in the landscape.	LMZ	492	N
East Gippsland	GP-TAM-NOW-0016	Nowa Nowa - Bruthen Buchan Road	3 KM NORTH NOWA NOWA	DELWP	Autumn	FRB	To develop a fuel reduced area to the North of the Nowa Nowa community.	BMZ	1537	N
East Gippsland	GP-TAM-NOW-0031	Nowa Nowa - Nelsons Road	2KM SE NOWA NOWA	PV	Autumn	FRB	To provide the highest level of localised protection to human life, property and community assets identified as highly valued including Nowa Nowa township.	APZ	260	N
East Gippsland	GP-TAM-NOW-0030	Nowa Nowa - Old Buchan Road	2.6 KM NORTH EAST NOWA NOWA	DELWP	Autumn	FRB	To provide the highest level of localised protection to human life, property and community assets identified as highly valued including Nowa Nowa township.	APZ	433	N
East Gippsland	GP-TAM-NOW-0029	*Nowa Nowa - Radar Hill	25KM N BUCHAN	DELWP	Autumn	FRB	To develop a fuel reduced area to the North West of Nowa Nowa township.	LMZ	1879	N
East Gippsland	GP-TAM-SCK-0020	*Omeo - Mt Mesley	1km N Omeo	DELWP	Autumn	FRB	To develop a fuel reduced area to the North West of Omeo Township.	BMZ	1021	N
East Gippsland	GP-TAM-SCK-0015	Omeo - Oriental Claims	1 km W Omeo	PV	Spring	FRB	To develop a fuel reduced area to the South West of Omeo Township.	BMZ	85	N

Local Government Area	Burn Number	Burn Name	General Location	Land Manager	Burn Season	Burn Type (FRB/ECO)	Land Management Objective	FMZ	Planned Burn Size (ha)	New Burn Yes/No
East Gippsland	GP-TAM-SCK-0025	Omeo Valley – Burnside	18km North Omeo	DELWP	Autumn	FRB	To develop a fuel reduced area to the North of Omeo Township.	BMZ	1936	N
East Gippsland	GP-TAM-BAI-0052	Tabberabbera - Morris Peak West	32km North West of Bairnsdale	DELWP	Autumn	FRB	To develop fuel reduced areas of sufficient width and continuity to reduce the speed and intensity of bushfires.	BMZ	3191	N
East Gippsland	GP-TAM-BAI-0050	Tambo - Playgrounds	11km NE Bruthen	PV	Autumn	ECO	To promote ecological resilience in Dry and Lowland Forest EVC areas by manipulating growth stage distribution, focusing on areas exceeding max TFI; and reducing overall fuel hazard in the landscape.	LMZ	2264	N
East Gippsland	GP-TAM-BAI-0051	Tambo Crossing - Conns Boundary	5km West of Tambo Crossing	DELWP	Autumn	FRB	To develop a fuel reduced area to the West of Tambo Crossing community.	BMZ	839	N
East Gippsland	GP-TAM-NOW-0013	Tostaree - Hall Road South	1km N of Tostaree	DELWP	Autumn	FRB	To develop a fuel reduced area to the North of the Tostaree community.	BMZ	913	N
East Gippsland	GP-TAM-BAI-0048	Waterholes - Archies Road	13.4KM NW BRUTHEN	DELWP	Autumn	ECO	To develop a fuel reduced area to the North of Waterholes community.	BMZ	143	N
East Gippsland	GP-TAM-BAI-0019	*Waterholes - Nicholson River	23km North East of Bairnsdale	DELWP	Autumn	FRB	To develop a fuel reduced area to the North West of adjacent private property and the Waterholes community.	BMZ	190	N
East Gippsland	GP-TAM-BAI-0005	Wiseleigh - Nicholson Creek Rd Far East	4km W of Bruthen	DELWP	Spring	FRB	To provide the highest level of localised protection to human life, property and community assets identified as highly valued including the Wiseleigh and Bruthen townships.	APZ	36	N
East Gippsland	2BBB0167	Wks Tambo 2017-18	1 km N of Bairnsdale	PV	Spring	Windrows / Heaps	Annual works program for Tambo District including slashing, tower lookout, helipad and water point maintenance.	APZ	0	N
Wellington	GP-TAM-BAI-0057	Jones - Mount Steve	10km NE Dargo	DELWP	Autumn	FRB	To provide bushfire protection outcomes by reducing overall fuel hazard and bushfire hazard in the landscape.	LMZ	2345	N

## Planned Burns 2018/19

Local Government Area	Burn Number	Burn Name	General Location	Land Manager	Burn Season	Burn Type (FRB/ECO)	Land Management Objective	FMZ	Planned Burn Size (ha)	New Burn Yes/No
Alpine	GP-TAM-SCK-0010	Cobungra - Great Alpine Road	7km NW Cobungra	DELWP	Autumn	FRB	To develop a fuel reduced area to the North West of Cobungra.	BMZ	2140	N
East Gippsland	GP-TAM-SCK-0016	*Benambra - Buenba Gap Tk	28km NW of Benamabra	PV	Autumn	FRB	To provide bushfire protection outcomes by reducing overall fuel hazard and bushfire hazard in the landscape.	LMZ	1981	N
East Gippsland	GP-TAM-SCK-0023	Benambra - The Brothers	7 km NNE Benambra	DELWP	Autumn	FRB	To provide bushfire protection outcomes by reducing overall fuel hazard and bushfire hazard in the landscape.	LMZ	3292	Y
East Gippsland	GP-TAM-BAI-0060	Bengworden - Hall Reserve	BENGWORDEN	COM	Autumn	ECO	To modify the vegetation structure across the planned area to assist the promotion of Inland Plains Woodland.	NZ	34	N
East Gippsland	GP-TAM-BAI-0027	Bruthen - Brooks Road East	1km North of Bruthen	DELWP	Spring	FRB	To provide the highest level of localised protection to human life, property and community assets identified as highly valued including the Bruthen community.	APZ	21	N
East Gippsland	GP-TAM-BAI-0024	Bruthen - Omaras Road	3km NE of Bruthen	DELWP	Autumn	FRB	To develop a fuel reduced area to the North East of Bruthen community.	BMZ	189	N
East Gippsland	GP-TAM-NOW-0029	Buchan - Green Hills	25KM N BUCHAN	DELWP	Autumn	ECO	To modify the vegetation abundance across the planned area to assist the promotion of <i>Thesium australe</i> .	LMZ	1424	N
East Gippsland	GP-TAM-NOW-0007	*Buchan South - Holloways Rd Reserve A	14KM SW BUCHAN	DELWP	Autumn	FRB	To provide bushfire protection outcomes by reducing overall fuel hazard and bushfire hazard in the landscape.	LMZ	108	N
East Gippsland	GP-TAM-NOW-0008	Buchan South - Holloways Rd Reserve B	12KM SW BUCHAN	DELWP	Autumn	FRB	To provide bushfire protection outcomes by reducing overall fuel hazard and bushfire hazard in the landscape.	LMZ	64	N

Local Government Area	Burn Number	Burn Name	General Location	Land Manager	Burn Season	Burn Type (FRB/ECO)	Land Management Objective	FMZ	Planned Burn Size (ha)	New Burn Yes/No
East Gippsland	GP-TAM-BAI-0021	Bullumwaal - Rifle Range Track	5km NW of Mt Taylor	DELWP	Autumn	FRB	To provide the highest level of localised protection to human life, property and community assets identified as highly valued including the Flaggy Creek and Mount Taylor communities.	APZ	112	N
East Gippsland	GP-TAM-SCK-0014	*Cassilis - Springs Trk	1km W Cassilis	PV	Autumn	FRB	To provide bushfire protection outcomes by reducing overall fuel hazard and bushfire hazard in the landscape.	LMZ	754	N
East Gippsland	GP-TAM-SCK-0010	*Cobungra - Great Alpine Road	7km NW Cobungra	DELWP	Autumn	FRB	To develop a fuel reduced area to the North West of Cobungra.	BMZ	2140	N
East Gippsland	GP-TAM-BAI-0031	Deptford - Nicholson Creek Link	14.7KM NE BULLUMWAAL	DELWP	Autumn	ECO	To develop a fuel reduced area to the North West of Waterholes community.	BMZ	244	N
East Gippsland	GP-TAM-BAI-0020	Deptford - Sisters Road	5km NW of Deptford	DELWP	Autumn	FRB	To develop a fuel reduced area to the North West of Waterholes community.	BMZ	2753	N
East Gippsland	GP-TAM-NOW-0009	Gelantipy - Bald Hills	13KM W GELANTIPY	DELWP	Autumn	FRB	To provide bushfire protection outcomes by reducing overall fuel hazard and bushfire hazard in the landscape.	LMZ	7738	N
East Gippsland	GP-TAM-NOW-0002	Gelantipy - Bald Hills Bushland Reserve	8.5km N of Gelantipy	PV	Spring	FRB	To provide bushfire protection outcomes by reducing overall fuel hazard and bushfire hazard in the landscape.	LMZ	34	N
East Gippsland	GP-TAM-NOW-0014	Gelantipy - Mount Elephant	13KM SSW GELANTIPY	PV	Autumn	FRB	To provide bushfire protection outcomes by reducing overall fuel hazard and bushfire hazard in the landscape.	LMZ	910	N
East Gippsland	GP-TAM-BAI-0012	Hillside - Hillside Lane North	4km WSW of Hillside	VLINE	Autumn	ECO	To modify the vegetation composition across the planned area to assist the promotion of orchids and Grassland EVC.	NZ	3	N
East Gippsland	GP-TAM-BAI-0013	Hillside - Hillside Lane South	3km WSW of Hillside	VLINE	Autumn	ECO	To modify the vegetation composition across the planned area to assist the promotion of orchids and Grassland EVC.	NZ	3	N



Local Government Area	Burn Number	Burn Name	General Location	Land Manager	Burn Season	Burn Type (FRB/ECO)	Land Management Objective	FMZ	Planned Burn Size (ha)	New Burn Yes/No
East Gippsland	GP-TAM-NOW-0010	Lakes Entrance - Casey Creek	9KM N LAKES ENTRANCE	DELWP	Autumn	FRB	To develop a fuel reduced area to the West of the Toorloo Arm community.	BMZ	751	N
East Gippsland	GP-TAM-BAI-0044	Melwood - Fred Wiggs Track	3km W of Mt Taylor	DELWP	Autumn	FRB	To develop a fuel reduced area to the West of Kent Park and Mount Taylor communications towers.	BMZ	337	N
East Gippsland	GP-TAM-BAI-0028	Melwood - Melwood Boundary Track	1km W of Melwood	DELWP	Spring	FRB	To develop a fuel reduced area to the North of the Flaggy Creek and Melwood communities.	BMZ	183	N
East Gippsland	GP-TAM-BAI-0039	Moormung Reserve - Leathams Road	10km SW Bairnsdale	PV	Autumn	FRB	To provide bushfire protection outcomes by reducing overall fuel hazard and bushfire hazard in the landscape.	LMZ	114	N
East Gippsland	GP-TAM-BAI-0008	Mount Alfred - Wattle Creek Road	9.8KM W BULLUMWAAL	DELWP	Autumn	FRB	To develop a fuel reduced area to the North West of the Wuk Wuk, Flaggy Creek and Melwood communities.	BMZ	681	N
East Gippsland	GP-TAM-NOW-0011	Nowa Nowa - 5 Mile	4km NE Nowa Nowa	DELWP	Autumn	FRB	To develop a fuel reduced area to the West of the Wairewa community.	BMZ	698	N
East Gippsland	GP-TAM-NOW-0006	Nowa Nowa - Stoney Creek	11KM NE LAKES ENTRANCE	PV	Autumn	FRB	To provide bushfire protection outcomes by reducing overall fuel hazard and bushfire hazard in the landscape.	LMZ	36	N
East Gippsland	GP-TAM-SCK-0003	Omeo - Kosciusko Lookout	6KM SW OMEO	DELWP	Spring	FRB	To provide bushfire protection outcomes by reducing overall fuel hazard and bushfire hazard in the landscape.	LMZ	41	N
East Gippsland	GP-TAM-SCK-0002	*Omeo - Mt Livingstone	7km SW of Omeo	DELWP	Autumn	FRB	To develop a fuel reduced area to the North West of Omeo Township and surrounding the Communications Equipment on Mt Livingstone.	LMZ & BMZ	1483	N
East Gippsland	GP-TAM-SCK-0009	Omeo Valley - Gray Creek	11 km NW Benambra	PV & DELWP	Autumn	FRB	To provide bushfire protection outcomes by reducing overall fuel hazard and bushfire hazard in the landscape.	BMZ & LMZ	1528	N

Local Government Area	Burn Number	Burn Name	General Location	Land Manager	Burn Season	Burn Type (FRB/ECO)	Land Management Objective	FMZ	Planned Burn Size (ha)	New Burn Yes/No
East Gippsland	GP-TAM-BAI-0045	Sarsfield - Gerharts Road	2km NW of Sarsfield	DELWP	Autumn	FRB	To provide the highest level of localised protection to human life, property and community assets identified as highly valued including the Sarsfield community.	APZ	304	N
East Gippsland	GP-TAM-BAI-0023	Tabberabbera - Dead Bull Creek	2km SE of Tabberabbera	DELWP	Autumn	FRB	To develop fuel reduced areas of sufficient width and continuity to reduce the speed and intensity of bushfires.	BMZ	610	N
East Gippsland	GP-TAM-SCK-0006	*Tambo Crossing - Dahlstrom Break	3km NW Tambo Crossing	DELWP	Autumn	FRB	To develop fuel reduced areas of sufficient width and continuity to reduce the speed and intensity of bushfires.	LMZ	3839	N
East Gippsland	GP-TAM-BAI-0015	*Tambo Crossing - Stagg Boundary	3.5km SW Tambo Crossing	DELWP	Autumn	FRB	To develop a fuel reduced area to the West of Tambo Crossing community.	BMZ	587	N
East Gippsland	GP-TAM-BAI-049	Timbarra - Cutts Creek South	11km West of Buchan	DELWP	Autumn	FRB	To develop a fuel reduced area to the West of Buchan and Buchan South communities.	BMZ	3056	N
East Gippsland	GP-TAM-NOW-0003	Wairewa - North East Interface	2.5km NE of Wairewa	DELWP	Spring	FRB	To provide the highest level of localised protection to human life, property and community assets identified as highly valued including the Wairewa community.	APZ	73	N
East Gippsland	GP-TAM-BAI-0007	Waterholes - Ames Creek	13.2KM NW BRUTHEN	DELWP	Autumn	ECO	To promote ecological resilience in Foothills Forest by manipulating the growth stage distribution.	BMZ	536	N

## Planned Burns 2019/20

Local Government Area	Burn Number	Burn Name	General Location	Land Manager	Burn Season	Burn Type (FRB/ECO)	Land Management Objective	FMZ	Planned Burn Size (ha)	New Burn Yes/No
East Gippsland	GP-TAM-BAI-0064	Bairnsdale - Macleod Morass	1km N of Bairnsdale	PV	Winter	ECO	To modify the vegetation abundance across the planned area to assist the control of <i>Typha domingensia</i> and <i>Phragmites australis</i> .	LMZ	81	Y
East Gippsland	GP-TAM-NOW-0018	*Balley Hooley - River Junction	8km E Buchan		Autumn	FRB	To provide bushfire protection outcomes by reducing overall fuel hazard and bushfire hazard in the landscape.	LMZ	346	Y
East Gippsland	GP-TAM-SCK-0011	Benambra - Macs Creek	13km ENE of Benambra	DELWP	Autumn	FRB	To provide bushfire protection outcomes by reducing overall fuel hazard and bushfire hazard in the landscape.	LMZ	3853	N
East Gippsland	GP-TAM-BAI-0029	Blonde Bay - Grass Tree North	5km SE of Goon Nure	PV	Autumn	FRB	To provide bushfire protection outcomes by reducing overall fuel hazard and bushfire hazard in the landscape.	LMZ	99	N
East Gippsland	GP-TAM-SCK-0032	Brumby - Tambo River	17km ESE of Benambra	DELWP	Autumn	FRB	To provide bushfire protection outcomes by reducing overall fuel hazard and bushfire hazard in the landscape.	LMZ	1022	Y
East Gippsland	GP-TAM-NOW-0012	Bruthen - Deadhorse Creek	7KM E BRUTHEN	DELWP	Autumn	FRB	To develop fuel reduced areas of sufficient width and continuity to reduce the speed and intensity of bushfires.	BMZ	1227	N
East Gippsland	GP-TAM-NOW-0021	Buchan - Frying Pan Creek	4km W of Murrindal	DELWP	Autumn	FRB	To develop a fuel reduced area to the West of Murrindal community.	BMZ	1554	N
East Gippsland	2BNN0136	Buchan - Holy Hell Track	5km N of Buchan	DELWP	Autumn	FRB	To provide bushfire protection outcomes by reducing overall fuel hazard and bushfire hazard in the landscape.	LMZ	1553	N
East Gippsland	GP-TAM-NOW-0049	Buchan - Moons Road	4km E of Buchan	DELWP	Spring	FRB	To provide bushfire protection outcomes by reducing overall fuel hazard and bushfire hazard in the landscape.	NZ	5	Y
East Gippsland	GP-TAM-NOW-0026	Buchan Caves - Spring Creek	1km W of Buchan	PV	Autumn	ECO	To modify the vegetation structure across the planned area to assist the promotion of orchids.	BMZ	1	N

Local Government Area	Burn Number	Burn Name	General Location	Land Manager	Burn Season	Burn Type (FRB/ECO)	Land Management Objective	FMZ	Planned Burn Size (ha)	New Burn Yes/No
East Gippsland	GP-TAM-BAI-0047	Bullumwaal - Mt Alfred	1km W of Boggy Creek	DELWP	Autumn	FRB	To provide bushfire protection outcomes by reducing overall fuel hazard and bushfire hazard in the landscape.	LMZ	430	N
East Gippsland	GP-TAM-BAI-0041	Bullumwaal - Perseverance Track	1km W of Bullumwaal	DELWP	Autumn	FRB	To provide the highest level of localised protection to human life, property and community assets identified as highly valued including the Bullumwaal and Boggy Creek communities.	APZ	477	N
East Gippsland	GP-TAM-SCK-0022	*Cassilis - Powers Gully Track	13 KM W SWIFTS CREEK	PV	Autumn	FRB	To provide bushfire protection outcomes by reducing overall fuel hazard and bushfire hazard in the landscape.	LMZ	1734	N
East Gippsland	GP-TAM-BAI-0042	Clifton Creek - Bark Bucket Creek	2.5km W of Clifton Creek	DELWP	Autumn	FRB	To provide the highest level of localised protection to human life, property and community assets identified as highly valued including the Clifton Creek community.	APZ	269	N
East Gippsland	GP-NOW-TAM-0027	Colquhoun - Tin Shed Track	6km NW of Kalimna	DELWP	Autumn	FRB	To provide the highest level of localised protection to human life, property and community assets identified as highly valued including Forestech and the Kalimna West community.	APZ	348	Y
East Gippsland	GP-TAM-BAI-0022	Dawson City - Nightmare Stream	7km SW of Brookville	DELWP	Autumn	FRB	To develop fuel reduced areas of sufficient width and continuity to reduce the speed and intensity of bushfires.	BMZ	1955	N
East Gippsland	GP-TAM-BAI-0033	Deptford - Beard Creek	13km NE Bullumwaal	DELWP	Autumn	FRB	To provide bushfire protection outcomes by reducing overall fuel hazard and bushfire hazard in the landscape.	LMZ	2474	N
East Gippsland	GP-TAM-BAI-0030	Deptford - Farm Store Creek	25KM N BAIRNSDALE	DELWP	Autumn	ECO	To develop a fuel reduced area to the North of the Waterholes community.	BMZ	905	N
East Gippsland	GP-TAM-SCK-0008	*Ensay - Mt Wong Tk	7km ENE Ensay	DELWP	Autumn	FRB	To develop a fuel reduced area to the North West of Buchan township.	BMZ	1092	N
East Gippsland	GP-TAM-BAI-0043	Fairy Dell - Eleven Mile Road	6.5km W of Bruthen	DELWP	Autumn	FRB	To provide the highest level of localised protection to human life, property and community assets identified as highly valued including adjacent forested private land and the Wiseleigh community.	APZ	336	N

Local Government Area	Burn Number	Burn Name	General Location	Land Manager	Burn Season	Burn Type (FRB/ECO)	Land Management Objective	FMZ	Planned Burn Size (ha)	New Burn Yes/No
East Gippsland	GP-TAM-NOW-0047	Gelantipy - Gelantipy Road	11km N of Gelantipy	DELWP	Spring	FRB	To provide bushfire protection outcomes by reducing overall fuel hazard and bushfire hazard in the landscape.	LMZ	26	Y
East Gippsland	GP-TAM-NOW-0005	*Gelantipy - The Meadows	7KM SE GELANTIPY	PV	Autumn	FRB	To provide bushfire protection outcomes by reducing overall fuel hazard and bushfire hazard in the landscape.	LMZ	2895	N
East Gippsland	GP-TAM-SCK-0018	*Glen Valley - Trapyard Gap Track	19km NW Omeo	PV	Autumn	FRB	To provide bushfire protection outcomes by reducing overall fuel hazard and bushfire hazard in the landscape.	LMZ	2286	N
East Gippsland	GP-TAM-BAI-0046	Holstons - Slater Track	1km S of Holstons	DELWP	Autumn	FRB	To develop fuel reduced areas of sufficient width and continuity to reduce the speed and intensity of bushfires.	BMZ	2557	N
East Gippsland	GP-TAM-NOW-0015	Lake Tyers - Cliff Road	6KM ENE LAKES ENTRANCE	PV	Autumn	FRB	To provide bushfire protection outcomes by reducing overall fuel hazard and bushfire hazard in the landscape.	LMZ	18	N
East Gippsland	GP-TAM-BAI-0036	Mitchell River Np - Bald Hill Creek	24km North West of Bairnsdale	PV	Autumn	FRB	To develop fuel reduced areas of sufficient width and continuity to reduce the speed and intensity of bushfires.	BMZ	913	N
East Gippsland	GP-TAM-NOW-0028	Murrindal - Potholes Cave Reserve	6.5km NE of Buchan	COM PV	Autumn	ECO	To modify the vegetation abundance across the planned area to assist the promotion of Leafy Greenhood Orchid.	LMZ	13	N
East Gippsland	GP-TAM-NOW-0024	Nowa Nowa - Kenny Road	8.5km NW of Nowa Nowa	DELWP	Autumn	FRB	To develop fuel reduced areas of sufficient width and continuity to reduce the speed and intensity of bushfires.	BMZ	1254	N
East Gippsland	GP-TAM-NOW-0025	Nowa Nowa - Siberia Crossing Road	6km W of Nowa Nowa	DELWP	Autumn	FRB	To provide bushfire protection outcomes by reducing overall fuel hazard and bushfire hazard in the landscape.	LMZ	645	N
East Gippsland	GP-TAM-NOW-0048	Nowa Nowa - Smarts Break	4km NW of Nowa Nowa	DELWP	Spring	FRB	To build on protection works in the adjacent Asset Protection Zone.	BMZ	3	Y

Local Government Area	Burn Number	Burn Name	General Location	Land Manager	Burn Season	Burn Type (FRB/ECO)	Land Management Objective	FMZ	Planned Burn Size (ha)	New Burn Yes/No
East Gippsland	GP-TAM-NOW-0020	Nowa Nowa - Stockyard Break	3km NW of Nowa Nowa	DELWP	Autumn	FRB	To develop a fuel reduced area to the North West of the Nowa Nowa community.	BMZ	417	N
East Gippsland	GP-TAM-SCK-0012	*Omeo - Mt Sam	3km NW Omeo	DELWP	Autumn	FRB	To provide bushfire protection outcomes by reducing overall fuel hazard and bushfire hazard in the landscape.	LMZ	1212	N
East Gippsland	GP-TAM-SCK-0013	*Omeo - Zig Zag Trk	10km WNW Cassilis	DELWP	Autumn	FRB	To provide bushfire protection outcomes by reducing overall fuel hazard and bushfire hazard in the landscape.	LMZ	1501	N
East Gippsland	GP-TAM-BAI-0034	Tambo Crossing - Rouches Road East	5KM SW TAMBO CROSSING	DELWP	Autumn	FRB	To develop a fuel reduced area to the South West of the Tambo Crossing community.	BMZ	2683	N
East Gippsland	GP-TAM-NOW-0017	Timbarra - Camp Oven Gap Track	2km N Timbarra	DELWP	Autumn	FRB	To provide bushfire protection outcomes by reducing overall fuel hazard and bushfire hazard in the landscape.	LMZ	5171	N
East Gippsland	GP-TAM-NOW-0023	Toorloo Arm - Peterson Road	4km N of Lake Tyers	PV	Autumn	FRB	To provide the highest level of localised protection to human life, property and community assets identified as highly valued including Toorloo Arm and the Lake Tyers community.	APZ	199	N
East Gippsland	GP-TAM-NOW-0022	Wairewa - Fairweather Track	4.5 km NE of Nowa Nowa	DELWP	Autumn	FRB	To provide the highest level of localised protection to human life, property and community assets identified as highly valued including the Wairewa community.	APZ	378	N
East Gippsland	GP-TAM-BAI-0035	Wiseleigh - Nicholson Creek Rd East	4km West of Bruthen	DELWP	Autumn	FRB	To provide the highest level of localised protection to human life, property and community assets identified as highly valued including the Wiseleigh community and adjacent private property.	APZ	52	N
East Gippsland	GP-TAM-BAI-0032	Wuk Wuk - Harding Road East	10km NNW Lindenow	DELWP	Autumn	FRB	To develop a fuel reduced area to the North West of the Wuk Wuk, Flagggy Creek and Melwood communities.	BMZ	457	N

Local Government Area	Burn Number	Burn Name	General Location	Land Manager	Burn Season	Burn Type (FRB/ECO)	Land Management Objective	FMZ	Planned Burn Size (ha)	New Burn Yes/No
East Gippsland	GP-TAM-BAI-0038	Wuk Wuk - Stoney Creek	6km N of Wuk Wuk	DELWP	Autumn	FRB	To provide the highest level of localised protection to human life, property and community assets identified as highly valued including adjacent private property.	APZ	62	N
East Gippsland	GP-TAM-NOW-0019	Wulgulmerang - Mt Seldom Seen	6km SW of Wulgulmerang	DELWP	Autumn	FRB	To develop a fuel reduced area to the West of the Wulgulmerang community.	BMZ	2894	N
Wellington	GP-TAM-BAI-0018	Dargo - Murdering Spur South	12km North East of Dargo	DELWP	Autumn	FRB	To provide bushfire protection outcomes by reducing overall fuel hazard and bushfire hazard in the landscape.	LMZ	3334	N

## SCHEDULE 2: NON-BURN FUEL TREATMENTS 2017/18

The table below contains a summary of proposed non-burn fuel treatments over the following year. Some of these fuel treatments are annual, with others prioritised based on the seasonal conditions and which planned burns are scheduled. Accompanying maps provide detail on where these fuel treatment activities are located. Note that the maps show approximate areas only and the actual treatment area will be dependent on the condition of the fuels at the time of assessment. Please contact your local DELWP or Parks Victoria office if further detail is required.

Works by Land Manager	Parks Victoria (ha)	DELWP (ha)	Other (ha)
Hectares Planned	437	3137	



## MELBOURNE WATER PLANNED BURNS SCHEDULE

This schedule lists the location of burns planned to be undertaken by Melbourne Water

Melbourne Water in conjunction with the CFA undertake a number of planned burns on the Country Area of Victoria.

Land Manager	Burn Year	Burn Name	Burn Number	Grid Reference	Location Description	Burn Season	Burn Type	Objective	Planned Burn Size (ha)	DELWP District
Melbourne Water	17/18	MELBOURNE WATER TARAGO - PB02	GP-LAT-MW-0002	DT061933	2.3km NW of Neerim South	Autumn	FRB	Reduce fuels and possibility of bushfire spread to built up areas, including rural properties and infrastructure	8.6	Latrobe
Melbourne Water	18/19	MELBOURNE WATER TARAGO - PB01	GP-LAT-MW-0001	DT069915	1.1km E of Neerim South	Autumn	FRB	Reduce fuels and possibility of bushfire spread to built up areas, including human settlements and infrastructure	20.2	Latrobe
Melbourne Water	19/20	MELBOURNE WATER TARAGO - PB03	GP-LAT-MW-0003	DT045936	3km N of Jindivick	Autumn	FRB	Reduce fuels and possibility of bushfire spread to built up areas, including rural properties and infrastructure	9.0	Latrobe

# Glossary

This glossary provides information on terms contained within the body of this document and the schedules.

**Burn Type** – indicates the primary purpose of the burn including fuel reduction burn (FRB), ecological burn (ECO).

**Burn Number and Name**– the unique identifier for each burn or planned fuel management activity.

**Cross-tenure burn** – burns that cover both public and private land

**Fire Management Zone (FMZ)** – an area of land in which fire is managed for specific asset, fuel and ecological objectives. Values included in this column can be APZ - Asset Protection Zone; BMZ – Bushfire Moderation Zone; LMZ - Landscape Management Zone, PBEZ – Planned Burn Exclusion Zone; or, NZ -Not Zoned.

**Forest Fire Management Victoria (FFMVic)** - consists of specialist staff from DELWP, Parks Victoria, Melbourne Water and Vic Forests.

**Indicative Burn Season** – indicates the preferred season in which the burn will be completed. Actual delivery may be any time of the year.

**Land Manager** – the organisation responsible for day-to-day management of the works site – DELWP (Department of Environment Land Water and Planning); PV (Parks Victoria).

**Land Management Objective** - identifies the desired land management outcome(s) of the burn.

**Local Government Area (LGA)** – the municipality in which the majority of the fuel management activity is located.

**Location** – a direction and distance of the planned burn from the nearest major township/locality.

**Planned Burns** - Planned burning is one of DELWP's most important fire prevention activities. It involves the controlled application of fire during periods of lower fire risk, to achieve one of three main purposes: fuel reduction, ecological management and forest regeneration.

It is important to understand that planned burning operations, particularly fuel reduction burns, do not stop or eliminate the risk of bushfires. However, Victorian research, and similar information from other parts of Australia and overseas, clearly shows that firefighters have a much better chance of managing bushfires in areas where fuel reduction burns have been carried out.

Approved burns in this year's Plan will require a range of preparation works to make the planned area ready to ignite when the weather and other conditions are right. Preparation works may include, brushing up or grading of existing boundaries and internal tracks, management of hazardous trees, the construction and preparation of boundary and control lines with machinery and pest plant controls. The preparation works will have on-site inspections which will assess the surrounding assets and planned burn objectives.

**Planned Burn Size** – the maximum area of the fuel management activity measured in hectares (ha), including areas specifically excluded from disturbance.

**Strategic Fuelbreak:** A strategic fuelbreak is a strip of land where vegetation has been modified to reduce the amount of fuel available to burn during a bushfire.

**New Burn**– 'YES' = New burn did not appear on last year's FOP. 'NO' = Not a new burn. Burn was approved in the previous (2016/17- 2018/19) Fire Operations Plan but has not been carried out, it is included in this FOP and may be conducted at any time.

**Non-Burn Fuel Treatments** – Non burn fuel treatments such as the maintenance and construction of fire control lines, fire access tracks, fuel breaks, fire infrastructure and other fuel management activities are required to support the planned burning program. Treatments to achieve these works can include slashing, pruning, chemical application (in alignment with safety standards), grazing or other operations (such as ploughing, mulching or rolling) that may be more appropriate or practical in certain areas. For example, fuel on small areas or blocks located within townships may be treated mechanically, where burning is impractical. These methods may also be more suitable in certain vegetation types.

